

JFK ASSASSINATION SYSTEM
IDENTIFICATION FORM

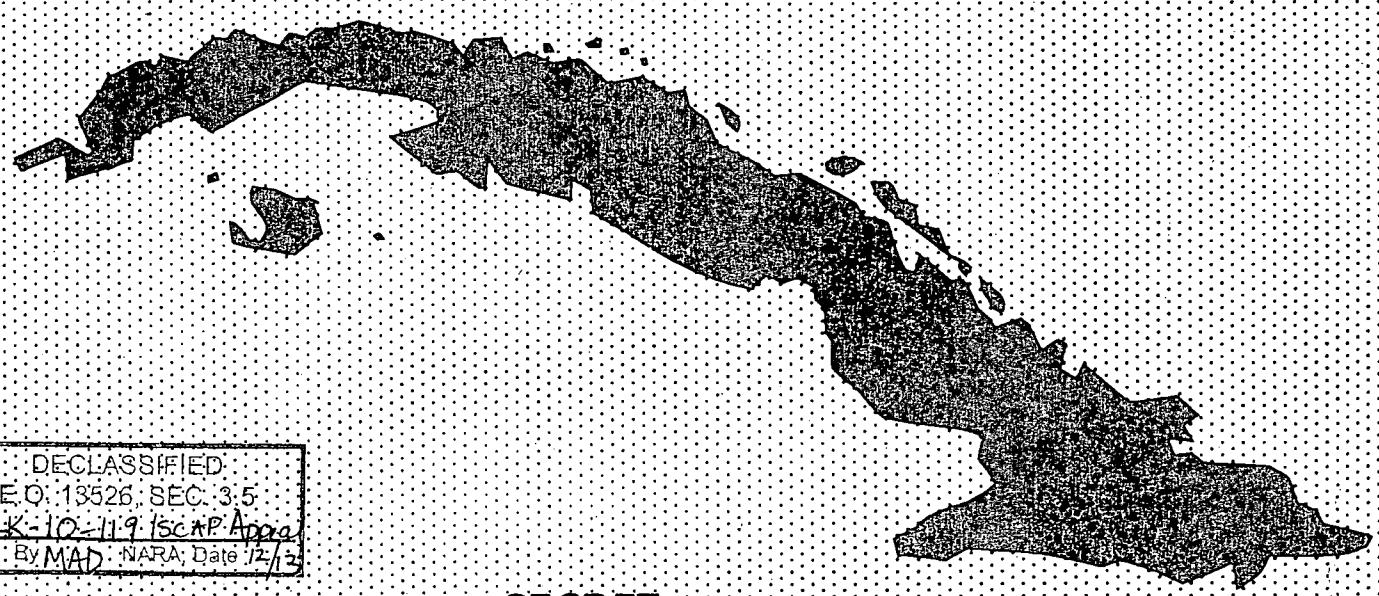
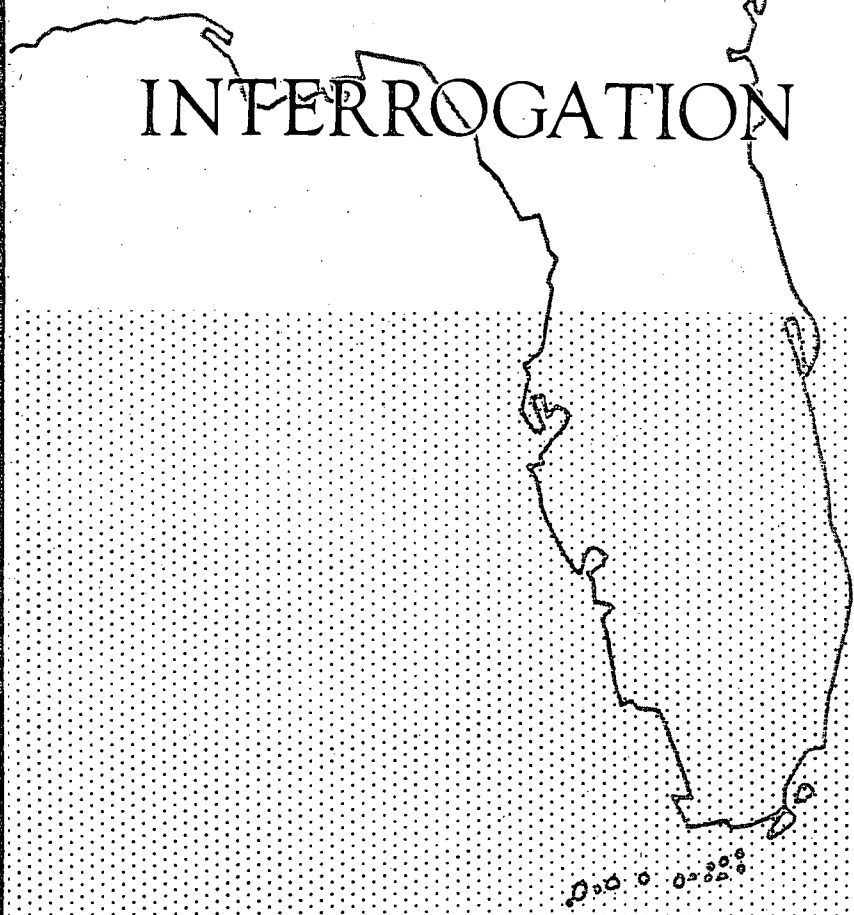
AGENCY : NARA
RECORD NUMBER : None-listed
RECORD SERIES :
AGENCY FILE NUMBER :

ORIGINATOR :
FROM :
TO :
TITLE : Report to PFIAB/Cuban Arms
DATE : 10/14/1962
PAGES :
SUBJECTS :
DOCUMENT TYPE :
CLASSIFICATION :
RESTRICTIONS :
CURRENT STATUS :
DATE OF LAST REVIEW :
OPENING CRITERIA :
COMMENTS :

VOLUME I

ANNEXES TO REPORT TO THE
PRESIDENT'S FOREIGN INTELLIGENCE ADVISORY BOARD
ON
INTELLIGENCE COMMUNITY ACTIVITIES
RELATING TO THE CUBAN ARMS BUILD-UP
(14 April through 14 October 1962)

INTERROGATION GUIDE: CUBA



DECLASSIFIED
E.O. 13526, SEC. 3.5
NLK-10-11.9 ISCAP Appra
By MAD: NARA, Date 12/13

WARNING

This material contains information affecting the National Defense of the United States within the meaning of the espionage laws, Title 18, USC, Secs. 793 and 794, the transmission or revelation of which in any manner to an unauthorized person is prohibited by law.

~~SECRET~~

ANNEX
A

ANNEX A

INTERROGATION GUIDE: CUBA

This annex consists of the Interrogation Guide: Cuba which was primarily designed for debriefing Cuban escapees/refugees and for advance briefing and debriefing of visitors (including agents) to Cuba. It also provided a systematic statement of information needs to be used as the basis for collection planning, collection action, and responsive reporting. This guide was originally prepared by CIA in February 1962 for use by the Caribbean Admissions Center, Opa-Locka. It was revised in March with full community participation. A major revision of the guide took place in May with full USIB coordination.

~~SECRET~~

11. Artículos de consumo: Precios y Disponibilidad

Anote lo mejor que pueda los siguientes datos sobre precios y disponibilidad de artículos de consumo.

Unidad de Peso, Medida o Cantidad	Precio en 1958	Precio Oficial (al momento de partir)	Precio en el Mercado libre (al momento de partir)	Disponibilidad (escasez o abundancia)	Observaciones sobre calidad y país de origen
--------------------------------------	----------------------	---	--	---	--

ALIMENTOS

(Especifique el precio de los artículos alim-
mentos en términos
de cantidad, peso o
medida.)

Arroz

Frijoles negros

Frijoles coloradas

Carbanzos

Chícharos

Malanga

Gallina

Carne de res

Carne de puerco

Tocino

Jamón

Embutidos

Mantequilla

Manteca

Unidad de Peso, Medida o Cantidad	Precio en 1958	Precio Oficial (al momento de partir)	Precio en el Mercado libre (al momento de partir)	Disponibilidad (escasez o abundancia)	Observaciones sobre calidad y país de origen
--------------------------------------	----------------------	---	--	---	--

ALIMENTOS

(Especifique el precio de los artículos alimenticios en términos de cantidad, peso o medida.)

Aceite de aliva

Aceite de maní

Aceite de soya

Queso

Pescado fresco (diga que clase)

Café

Azúcar

Leche fresca

Leche enlatada

Alimentos enlatados (indique clase)

Cebolla

Ajo

Tomates

Naranjas dulces

Piña

Otras hortalizas (indique clase)

Unidad de Peso, Medida o Cantidad	Precio en 1958	Precio Oficial (al momento de partir)	Precio en el Mercado libre (al momento de partir)	Disponibilidad (escasez o abundancia)	Observaciones sobre calidad y país de origen
--------------------------------------	----------------------	---	--	---	--

ALIMENTOS

(Especifique el precio de los artículos alimenticios en términos de cantidad, peso o medida.)

Pimienta

Sal

ROPA

De hombre:

Ropa de trabajo

Pantalones 1 par

Camisa 1

Zapatos 1 par

Calcetines 1 par

Camiseta 1

Calzoncillos 1 par

De vestir

Flus (precio medio) 1

Zapatos (precio medio) 1 par

Unidad de Peso, Medida o Cantidad	Precio en 1958	Precio Oficial (al momento de partir)	Precio en el Mercado libre (al momento de partir)	Disponibilidad (escasez o abundancia)	Observaciones (sobre calidad y país de origen)
-----------------------------------	----------------	---------------------------------------	---	---------------------------------------	--

ROPA

De señora:

Ropa de casa	1				
Ropa de salir (precio medio)	1				
Pañuelo para la cabeza	1				
Enagua o refajo	1				
Medias de nylon	1 par				
Media de rayón	1 par				
Medias de algodón	1 par				
Zapatos corrientes	1 par				
Zapatos de vestir					

De niño:

Escolar para varones					
Pantalones	1 par				
Camisa	1				
Zapatos	1 par				

Unidad de Peso, Precio Oficial Precio en el Disponibilidad Observaciones
 Medida o Cantidad en 1958 (al momento de Mercado libre (escasez o sobre calidad
 partir) (al momento abundancia) y país de origen
 de partir)

ROPA

Escolar para niñas

Vestido 1

Blusa 1

Falda 1

Zapatos 1 par

Otros artículos:

Frazada 1

Sábana 1

Toalla de baño 1

ARTICULOS NO DE CONSUMO

(Diga si puede la marca,
 el estilo y otras características.)

Televisor 1

Radio 1

Plancha eléctrica 1

Refrigerador 1

Cocina eléctrica 1

Unidad de Peso, Medida o Cantidad Precio en 1958 Precio Oficial (al momento de partir) Precio en el Mercado libre (al momento de partir) Disponibilidad (escasez o abundancia) Observaciones (sobre calidad y país de origen)

ARTICULOS NO DE CONSUMO

Cocina de gas 1
 Sartén de hierro 1
 Sartén de aluminio 1
 Bicicleta 1

ARTICULOS DIVERSOS

Fósforos (clase y cantidad)
 Cigarros (clase y cantidad)
 Tabacos (clase y cantidad)
 Gas embotellado (cantidad)
 Kerosén (cantidad)
 Gasolina (cantidad)
 Aceite de motor (cantidad)
 Jabón (clase y cantidad)

11. Artículos de consumo: Precios y Disponibilidad

Anote lo mejor que pueda los siguientes datos sobre precios y disponibilidad de artículos de consumo.

Unidad de Peso, Medida o Cantidad	Precio en 1958	Precio Oficial (al momento de partir)	Precio en el Mercado libre (al momento de partir)	Disponibilidad (escasez o abundancia)	Observaciones sobre calidad y país de origen
-----------------------------------	----------------	---------------------------------------	---	---------------------------------------	--

ALIMENTOS

(Especifique el precio de los artículos alimenticios en términos de cantidad, peso o medida.)

Arroz

Frijoles negros

Frijoles coloradas

Carbanzos

Chícharos

Malanga

Gallina

Carne de res

Carne de puerco

Tocino

Jamón

Embutidos

Mantequilla

Manteca

Unidad de Peso, Medida o Cantidad	Precio en 1958	Precio Oficial (al momento de partir)	Precio en el Mercado libre (al momento de partir)	Disponibilidad (escasez o abundancia)	Observaciones sobre calidad y país de origen
--------------------------------------	----------------------	---	--	---	--

ALIMENTOS

(Especifique el precio de los artículos alimenticios en términos de cantidad, peso o medida.)

Aceite de aliva

Aceite de maní

Aceite de soya

Queso

Pescado fresco (diga que clase)

Café

Azúcar

Leche fresca

Leche enlatada

Alimentos enlatados (indique clase)

Cebolla

Ajo

Tomatés

Naranjas dulces

Piña

Otras hortalizas (indique clase)

Unidad de Peso, Medida o Cantidad	Precio en 1958	Precio Oficial (al momento de partir)	Precio en el Mercado libre (al momento de partir)	Disponibilidad (escasez o abundancia)	Observaciones sobre calidad y país de origen
--------------------------------------	----------------------	---	--	---	--

ALIMENTOS

(Especifique el precio de los artículos alimenticios en términos de cantidad, peso o medida.)

Pimienta

Sal

ROPA

De hombre:

Ropa de trabajo

Pantalones 1 par

Camisa 1

Zapatos 1 par

Calcetines 1 par

Gamiseteta 1

Calzoncillos 1 par

De vestir

Flus (precio medio) 1

Zapatos (precio medio) 1 par

2/62

Unidad de Peso, Medida o Cantidad	Precio en 1958	Precio Oficial (al momento de partir)	Precio en el Mercado libre (al momento de partir)	Disponibilidad (escasez o abundancia)	Observaciones sobre calidad y país de origen
--------------------------------------	----------------------	---	--	---	--

ROPA

De señora:

Ropa de casa 1

Ropa de salir (precio medio) 1

Pañuelo para la cabeza 1

Enagua o refajo 1

Medias de nylon 1 par

Media de rayón 1 par

Medias de algodón 1 par

Zapatos corrientes 1 par

Zapatos de vestir

De niño:

Escolar para varones

Pantalones 1 par

Camisa 1

Zapatos 1 par

Unidad de Peso, Precio Oficial Precio en el Disponibilidad Observaciones
 Medida o Cantidad en 1958 (al momento de Mercado libre (escasez o sobre calidad
 partir) (al momento abundancia) y país de origen
 de partir)

ROPA

Escolar para niñas

Vestido 1

Blusa 1

Falda 1

Zapatos 1 par

Otros artículos:

Frazada 1

Sábana 1

Toalla de baño 1

ARTICULOS NO DE CONSUMO

(Diga si puede la marca,
 el estilo y otras características.)

Televisor 1

Radio 1

Plancha eléctrica 1

Refrigerador 1

Cocina eléctrica 1

Unidad de Peso, Medida o Cantidad Precio en 1958 Precio Oficial (al momento de partir) Precio en el Mercado libre (al momento de partir) Disponibilidad (escasez o abundancia) Observaciones (sobre calidad y país de origen)

ARTICULOS NO DE CONSUMO

- Cocina de gas 1
- Sartén de hierro 1
- Sartén de aluminio 1
- Bicicleta 1

ARTICULOS DIVERSOS

- Fósforos (clase y cantidad)
- Cigarros (clase y cantidad)
- Tabacos (clase y cantidad)
- Gas embotellado (cantidad)
- Kerosén (cantidad)
- Gasolina (cantidad)
- Aceite de motor (cantidad)
- Jabón (clase y cantidad)

El siguiente cuestionario esta siendo distribuido a todos los pasajeros que desembarcan desde Cuba. El proposito del mismo es el de recopilar datos sobre los programas de radio, transmitidos desde el extranjero, que se estan oyendo en Cuba. No encierra compromiso alguno para Ud. ya que no es necesario que Ud. firme nada, ni ponga su nombre en ninguna parte. Simplemente solicitamos su cooperacion rogandole llene el cuestionario siguiente y lo eche al correo, en el sobre que adjuntamos, favor que se le agradecera sinceramente.

1. ¿Cuándo Ud. estaba en Cuba, acostumbraba oír programas de radio desde el extranjero? Si No
No recuerdo, o no se

2. Díganos, por favor, los programas y emisoras que Ud. oía con preferencia, en que idioma los oía, a que hora, y si la recepción era buena, regular o mala.

<u>Programa</u>	<u>Emisora</u>	<u>Idioma</u>	<u>Hora</u>	<u>Recepcion</u>			
				<u>Buena</u>	<u>Mala</u>	<u>Regular</u>	<u>Comentarios</u>
_____	_____	_____	_____	_____	_____	_____	_____
_____	_____	_____	_____	_____	_____	_____	_____
_____	_____	_____	_____	_____	_____	_____	_____

3. ¿En que termino municipal vivía Ud.? Provincia

4. ¿Tenía radio de onda larga sola Onda corta y larga ?

5. ¿Que tipo de programa desde el extranjero, cree Ud. que sería de mayor utilidad en Cuba en los momentos actuales?

6. Haga a continuación cualquier comentario que Ud. quiera hacer sobre los programas de radio dirigidos a Cuba desde el extranjero.

7. Comentario en general: _____

Sanitized NLK-10-119 ISCAP Appeal, 12/13

MEMORANDUM FOR: Recipients of Interrogation Guide: Cuba (C-RR2 60251)

FROM: Chief, Intelligence Information Staff, ORR

SUBJECT: Revision of C-RR2 60251

1. When the Interrogation Guide: Cuba (C-RR2 60251) was published, recipients were advised that it would be updated periodically. Attached are current changes with revision date 5/62 (May 1962) marked in upper right hand corner of each change page.

2. The Watch List, pages iii and iv, is to be deleted and the new List inserted in its place.

3. The following changes are to be made as indicated:

<u>Delete</u>		<u>Insert</u>	
<u>Page No.(s)</u>	<u>Section</u>	<u>Page No.(s)</u>	<u>Section</u>
6	1000	6	1000
18	1000	18-18a	1000
27	2000	27-27c	1000
28	2000	28	2000
31	2000	31-31a	2000
32	2000	32-32m	2000
44	3000	44	3000
47	3000	47	3000
55	3000	55-55a	3000
62	3000	62	3000
64	3000	64	3000
65	3000	65-65a	3000
66	3000	66-66a	3000

<u>Delete</u>		<u>Insert</u>	
<u>Page No.(s)</u>	<u>Section</u>	<u>Page No.(s)</u>	<u>Section</u>
82	4000	82	4000
115	5000	115	5000

4. The page listing the Annexes (Section 8000) is to be deleted and the new page listing Annex C inserted. Pages C-1 through C-13 are to be inserted after Annex B.

5. The airfield map in the front of the Guide includes only selected air facilities. Changes should be made on the map to indicate the recently constructed Santa Clara International airfield. The present dimensions are estimated to be 10,400 feet long; the paving is reportedly nearing completion.

For the Chief,
Intelligence Information Staff



EDGAR A. BRADLEY
Chief, Requirements Branch
Office of Research and Reports

TABLE OF CONTENTS

	<u>Question Number</u>	<u>Page Number</u>
FOREWARD-----		i
WATCH LIST-----		iii
1000 <u>POLITICAL AND SOCIOLOGICAL</u>		
Political Dynamics-----	1001-1006	1
Political Policies and Objectives-----	1007-1009	2
Structure and Operation of Government-----	1010-1021	2
Communist Party Control=		
Organization-----	1022-1031	4
Political leaders-----	1032-1037	5
Prisons-----	1038-1043	6
Judiciary-----	1044-1050	6
Intelligence and Security Organizations		
Organization-----	1051-1069	7
Personnel-----	1070-1079	10
Training-----	1080-1086	11
Operational Activities-----	1087-1098	11
Soviet Intelligence Services in Cuba--	1099-1113	14
Sociological		
Population		
Population Movements-----	1114	16
Attitudes-----	1115	16
Ethnic Differences-----	1116	16
Reception of Foreigners-----	1117	17
Social Structure-----	1118	17
Religion-----	1119-1126	17
Education-----	1127-1132	18
University-----	1133	19
Secondary Schools-----	1134	20
Primary Schools-----	1135	20
Adult Education-----	1136	20
Trade Schools-----	1137	21
News Media-----	1138-1141	21
Psychological-----	1142-1146	21
2000 <u>MILITARY</u>		
General-----	2001-2035	23
Guided Missiles-----	2036-20399	27
Installations and Equipment-----	2040-2046	27c

	<u>Question Number</u>	<u>Page Number</u>
2000 <u>MILITARY</u> (Continued)		
Shipments of Bloc Arms-----	2047-2049	28
Planning-----	2050-2052	28
Security Organizations and Functions---	2053-2057	29
General Questions on Cuban Navy-----	2058-2080	29
Fishing Fleet-----	20801-20802	31
Maritime Activities-----	20803-20805	31a
Cryptologic Information and Material-----		32
Communications Cryptologic Activities--	2081	32
Cryptologic Equipment-----	2082-2083	32
Radio Agents-----	2084	32b
Intercept and Crypt Analysis (COMINT) Activities-----	2085-2087	32b
Communications Countermeasures Signals-	2088-2089	32b
Electronic Information and Material----	2090	32c
Non-Communicative Signals-----	2091-2094	32d
Cuban Air Force General-----		32e
Air Order of Battle and State of Readiness-----	2095	32e
Personnel-----	2096	32e
EW/GCI Radar Order of Battle-----	2097	32f
AAA Order of Battle-----	2098	32f
Organizational Training-----	2099	32f
Training-----	2100	32f
Key Air Force Personnel and Biographic Information-----	2101	32g
Logistics-----	2102	32g
Means of Identification-----	2103	32g
Electronics-----	2104	32g
Ammunition Storage-----	2105	32h
Highway Construction-----	2106	32h
Air Facilities-----	2107	32h
Medical Facilities-----		32i
Hospitals-----	2108-2124	32i
3000 <u>ECONOMIC</u>		
Economic Planning and Programs-----		33
National Planning-----	3001-3002	33
Economic Growth-----	3003-3006	34
Economic Control Structure-----	3007-3008	35
Domestic Finance-----	3009-3011	35
Foreign Trade-----		36

3000 ECONOMIC (Continued)

	<u>Question Number</u>	<u>Page Number</u>
Prices-----	3012-3014	37
Commodities-----	3015-3026	37
U.S. Trade Embargo-----	3027-3029	39
International Finance-----		40
Convertible Currencies-----	3030-3034	40
Nonconvertible Currency-----	3035	41
Arms Payments-----	3036-3039	41
Multilateral Payments Agreement-----	3040	42
Miscellaneous-----	3041-3045	43
Bloc Economic Aid-----		43
Industrilization-----	3046-3049	43
Specific Projects-----	3050	44
Soviet Bloc Technical Assistance-----	3051-3059	45
Industry-----		46
General-----	3060-3067	46
Industrial Sectors of Interest-----	3068	47
Manufacturing Industries-----	3069	47
Information Needed-----	3070-3093	48
Specific Information Needs on Key Industries-----		51
Mining Industries-----	3094	51
Manufacturing Industries-----	3095-3098	51
Service Industries-----		52
Transportation-----	3099	52
National Level-----	3100-3110	52
Harbor Facilities-----	3111-3119	53
Port Security-----	3120-3125	54
Merchant Shipping-----	3126-3129	54
Civil Air-----	3130-31327	55a
Local Level-----		55a
Automobile-----	3133	55a
Railroad-----	3134	56
Trucking-----	3135	56
Busses-----	3136	57
Taxi Service-----	3137	57
Electric Power-----		58
Organization and Administration-----	3138-3140	58
Labor Force-----	3141	59

	<u>Question Number</u>	<u>Page Number</u>
3000 <u>ECONOMIC</u> (Continued)		
Production-----	3142-3146	59
Powerplants-----	3147-3153	59
Transmission-----	3154-3156	60
Consumption-----	3157-3158	60
Aid-----	3159-3162	61
Problems-----	3163-3165	61
Costs-----	3166-3169	61
National Level-----	3170-3179	62
Local Level-----	3180-3184	62
Telephone System-----		63
National Level-----	3185-3190	63
Local Level-----	3191-3201	64
Telegraph System-----	3202	65
Radio and Television-----		65
National Level-----	3203-32076	65
Local Level-----	3208-3214	66a
Agriculture-----		67
Agricultural Organization and Policies-----	3215-3217	67
Agricultural Production-----	3218-3263	67
Agricultural Input Factors-----	3264-3274	71
Procurement and Distribution of Agricultural Products-----	3275-3279	72
Miscellaneous-----	3280-3281	72
Outline of Key Topics for assessment of labor force-----	3282-3289	73
Questions for the development of information-----	3290-3301	74
Organized Labor-----	3302-3315	76
Worker morale-----	3316-3321	77
Consumer Welfare-----		79
General Direction of Living Standards-----	3322	79
Availability and Quality of Goods---	3323	79
Availability and Quality of Housing-	3324	79
Availability and Quality of Other Services-----	3325	79
Emphasis in Distribution of Goods and Services-----	3326	80
Regime Vulnerabilities in Consumer Welfare-----	3327	80
Extent of censorship in Cuba-----	3328	80

	<u>Question Number</u>	<u>Page Number</u>
3000 <u>ECONOMIC</u> (Continued)		
Procedures for persons to follow in order to leave Cuba-----	3329	80
Asylum-----	3330	81
4000 <u>GEOGRAPHIC</u>		
Physical Setting-----		82
Relief and Drainage-----	4001-4003	82
Water Supply-----	4004-4007	82
Vegetation-----	4008-4012	83
Wildlife-----	4013-4016	84
Climate-----	4017-4019	84
Travel-----		85
Rail-passenger-----	4020-4023	85
Rail-freight-----	4024-4030	87
Inter-urban Bus-----	4031-4035	87
Inter-urban Bicycle, horse, burro, foot-----	4041-4044	89
Water-----	4045-4054	89
Air-----	4055-4058	90
Urban Public Transportation-----	4059-4066	91
Automobile-----	4067-4071	92
Travel Controls-----		93
Special Regulations-----	4072-4082	93
Clandestine Movement-----	4083-4090	94
Sensitive Installations-----		95
General-----	4091-4092	95
Authorization to enter restricted areas-----	4093-4102	95
Movement within restricted areas---	4103-4109	96
Authorization to live in restricted areas-----	4110-4115	97
Authorization to leave a restricted area-----	4116-4121	97
Local Business Conditions-----		98
General-----	4122-4133	98
Business Controls-----	4134-4140	99
Foreign Business Community-----	4141-4143	99
Housing-----	4144-4148	99
Eating and Buying Food-----	4149-4150	102
Social Activities-----	4151-4171	104

	<u>Question Number</u>	<u>Page Number</u>
4000 <u>GEOGRAPHIC (Continued)</u>		
Employment-----	4172-4178	107
Postal Communications-----	4179-4194	108
Medical and Dental-----	4195-4201	110
Miscellaneous Personal Activities-----	4202-4220	111
Documentation-----	4221-4231	112
5000 <u>FACTORY MARKINGS</u>		
Exploitation opportunities-----	5001	115
Interrogation opportunities-----	5002	115
6000 <u>DEBRIEFING AIDS</u>		
Map of Cuba-----	6001	116
Factory Markings Handbook-----	6002	116
Consumer Welfare Questionnaire-----	6003	116
Radio Broadcast Questionnaire-----	6004	116
Grid Sketch Map-----	6005	116
7000 <u>ILLUSTRATIONS</u>		
8000 <u>ANNEXES</u>		
Annex A-----		A-1
Annex B-----		B-1
Annex C-----		C-1

WATCH LIST
(5/62)

This Watch List contains selected occupations, organizations and geographic area in which there is a continuing and high priority interest. This List will be revised in light of responsive reporting and changing information needs. Headquarters should be notified promptly when sources knowledgeable on Watch List items become available so that detailed requirements can be provided for exploitation in depth.

1. Military officers;
2. Industrial plant managers and foremen;
3. Technicians including communications specialists;
4. Harbor pilots and port captains;
5. Employees from:

ORI (Integrated Revolutionary Organization)	Ministerio de Economia (Ministry of the Economy)
JUCEPLAN (Central Committee for Planning) under which also: Direccion de Estadisticas Directorate of Statistics)	Ministerio de Comercio del Exterior (Ministry of Foreign Trade)
CTC-R (Revolutionary Cuban Workers' Central)	Ministerio de Comercio del Interior (Ministry of Internal Trade)
JUCEI (Councils for Coordination, Executive and Inspection)	Ministerio de Comunicaciones (Ministry of Communications)
INRA - Instituto Nacional de Reforma Agraria (National Institute for Agrarian Reform) under which also:	<u>Red Oficial de Comunicaciones por Microondas (ROCMI)</u>
ANGP - Administracion Nacional de Granjas del Pueblo (National Administration of People's Farms)	Ministerio de Industrias (Ministry of Industry) under which also:
AGCC - Administracion General de las Coopera- tivas Caneras (General Administration of Cane Cooperatives)	ICP - Instituto Cubano de Petroleo (Cuban Petroleum Institute)
ANAP - Asociacion Nacional de Agricultores Pequenos (National Association of Small Farmers)	ICM - Instituto Cubano de Mineria (Cuban Mineral Institute)

WATCH LIST (Continued)

Empresa Consolidada de la Goma
(Consolidated Enterprise for Rubber)

Empresa Consolidada de Minas
(Consolidated Enterprise for
Mining)

Empresa Consolidada de la
Electricidad (Consolidated Enter-
prise for Electric Power)

Ministerio de Transporte
(Ministry of Transport) under
which also:

Empresa Consolidada de
Navegacion (Consolidated
Enterprise for Merchant
Shipping)

Empresa Consolidada de Cubana
de Aviacion (Consolidated
Enterprise for Civil Aviation -
Cubana)

Moa Bay and Nicaro Nickel Plants

Banco Nacional (National Bank)

6. Former residents from:
General area of Pinar del Rio and Vinales.
General area of Cienfuegos and Trinidad.

1000 POLITICAL AND SOCIOLOGICAL (Continued)Political Leaders (Continued)

1037 Does source know any officials of the Communist Party; local government? What is his evaluation of them? What influences do their wives or close relatives have upon them?

Prisons

1038 Where are prisons located?

1039 Is there any separation in the prisons between criminals or political prisoners?

1040 What is the political supervision of the guards and prison officials? Whom, among the guards or officials would be susceptible to bribery?

1041 What are visiting hours and regulations for political prisoners? For criminals?

1042 Who are the outstanding prisoners that source knows of?

1043 Whom does source suspect to be innocent political prisoners?

Judiciary

1044 What does source know of the civil judiciary?

1045 Who are the judges, prosecutors, defense attorneys?

1046 Whom are they seen with professionally and whom are they seen with privately?

1047 How susceptible is this group to bribery? What are the controls over them?

1048 Can source name any judges he thinks are untainted by the Communist touch? Any attorneys?

1049 Is there any indication that the judiciary disagrees with the regime?

1050 To what extent is the civil judiciary influenced in civil and criminal cases by the Communist bosses?

1000 POLITICAL AND SOCIOLOGICAL (Continued)Sociological (Continued)Religion (Continued)

1126 Do the religious of the main city have contact with religious in other areas of the island?

Education

1127 Report information about policies and activities of the Castro regime regarding the educational system and how it is affected by the regime. Report on the following:

- a. Any details concerning the literacy program regarding instruction, instructors, time and place of meetings;
- b. To what extent is there any real change in literacy?
- c. Has Castro's educational program done more than teach people to write their names?
- d. How many Cubans have been forced to participate in the literacy program?
- e. How many volunteered to take the literacy courses?
- f. Is it a continuing program?
- g. Were all Cubans participating in the literacy courses indoctrinated in Communist ideology? If so was the indoctrination Soviet slanted or Chinese?

1128 Does source know of any new scientific or technical colleges or universities that have been or are being set up? What are their specialities? Describe; give date of observation and locations.

1129 Who are the major school administrators and teachers? Give a complete estimate of each as to:

- a. Intellect
- b. Political leanings - pro or anti-Castro
- c. Influence on students

1000 POLITICAL AND SOCIOLOGICAL (Continued)Education (Continued)

d. Associations and persons who control each

e. Outside activities

1130 Where do the school administrators and teachers live?
To whom are they related?

1131 How is Communist policy interjected into the educational system?

1132 What students have been sent to the Sino-Soviet Bloc countries for technical training?

2000 MILITARY (Continued)General (Continued)

2035 Transportation and communication facilities serving military areas: any new construction? Type and status. (See also Section 3000, paras 3099-3137).

Guided Missiles

2036 There have been many rumors and low grade reports of missile activity in Cuba. In view of present and potential conditions in Cuba, there is a continuing requirement for information or indications of plans to procure missiles or of military assistance agreements between the Soviet Bloc and Cuba for supplying short range, intermediate range or air-to-surface missiles.

2037 Does source know of any new or unusual laboratories, plants, or restricted field sites, such as missile test or launch facilities? If under construction, how far has work gone? Describe: give date, locations, quantities, and originating country.

2038 Any construction of missile sites, evidence of mobile missile launchers, evidence of ships or boats equipped for missile launching, or characteristics and combat readiness of missiles would be of priority interest.

2039 Any training of Cuban military forces in handling missiles? Any information on presence of Bloc missile experts.

20391 Improvements or additions to the transportation facilities, particularly in remote areas.

- a. Repairs to rail bed to provide more shockfree ride.
- b. Reinforcing or replacing of existing rail or highway bridges.
- c. Construction of new rail lines or spurs.
- d. Paving, widening, and elimination of sharp curves on existing highways.
- e. Construction of new highways.
- f. Addition of new railroad stations.

2000 MILITARY (Continued)Guided Missiles (Continued)

- g. Elimination of stops on rail routes.
- h. Extension of cargo plane and helicopter service into new areas.
- i. Additions or elimination of stops on inland waterways.

20392 Reports of special types of transportation equipment and cargoes.

- a. Oversize railroad cars (box or flat), road transporters, or special barges designed for handling large bulky objects.
- b. Large, bulky, one-piece cargoes, either enclosed in crates or covered with canvas.
- c. Priority handling of trains or highway convoys.
- d. Special cars for transporting dangerous liquids, cryogenic liquids, gas under high pressure.
- e. Special measures taken to protect cargoes from effects of inclement weather, shock, or observation.

20393 Security measures.

- a. Restriction of areas, closing off of access roads, restriction of population movement within the area.
- b. Special security measures on trains and highway convoys.
- c. Deployment of security troops.
- d. Deviations in flights of civil aircraft.

20394 Surveying activities. .

- a. Extension of triangulation network (first order).
- b. Gravimetric surveys.
- c. Electronic surveys (HIRAN, radar trilateration, etc.).

- 27a -

2000 MILITARY (Continued)Guided Missiles (Continued)

- 20395 Population movements.
- a. Evacuation of civilian population.
 - b. Creation of new settlements having unusually large numbers of skilled workers.
 - c. Movement of military personnel into new areas.
- 20396 Construction Activities.
- a. Forest clearing, when not associated with the lumbering industry.
 - b. Land grading (for unidentified purposes).
 - c. Earth-moving and excavation.
 - d. Erection of large steel and concrete structures.
 - e. Construction of new military housing in remote areas.
 - f. Transportation and assembly of large quantities of construction materials and equipment.
 - g. Construction of underground installations.
 - h. Visits to construction projects by VIP's.
- 20397 Communication facilities.
- a. Extension of land lines (telephone and telegraph) particularly in remote areas.
 - b. Extension of radio facilities (including microwave).
- 20398 Power facilities.
- a. Construction of new, relatively small power plants in isolated areas.
 - b. Use of mobile power plants.
 - c. Extension of power lines into remote areas.

2000 MILITARY (Continued)Guided Missiles (Continued)

- 20399 Commodities, tools, and equipment.
- a. Installation of new, high-precision machine tools.
 - b. Installation of large, semi-automatic or fully automatic welding equipment.
 - c. Consumption of large quantities of stainless steel and aluminum sheet.
 - d. Consumption of copper, K-monel, magnesium alloys, chrome, molybdenum, and titanium.
 - e. Consumption of large quantities of electric cable and thin-wall tubing.
 - f. Receipt, storage, and use of dangerous liquids, cryogenic liquids, and high pressure gases.
 - g. Production of miniaturized computers, gyros, and accelerometers.

Installations and Equipment

2040 Description of any new naval, army, or air bases, or any unusual weapons or military equipment that may have been supplied by the Sino-Soviet Bloc. Date of observation, locations, quantities, and originating country. Detailed description and/or sketch of equipment, indicating e.g., approximate dimensions, estimated caliber of weapons, number of wheels per vehicle, size and shape of antennas, etc.

2041 Descriptions of any unusual aircraft, ships, or vehicle seen or reported. Date of information, locations, quantities, and originating countries.

2042 Descriptions of any new or unusual instruments that may have come from the Sino-Soviet Bloc. Date of information, quantities, and originating country.

2043 Detailed information regarding location, staffing mission, and operations of local investigative officers, formerly G-2 MINAR, with particular emphasis on identification of the organizations to which the Office belongs at present.

2000 MILITARY (Continued)General Questions on Cuban Navy (Continued)

- d. Dry provisions
- e. Fresh provisions
- f. General stores
- g. Clothing
- h. Medicinal stores

2073 List potential or critical shortages which may affect logistic levels.

2074 What are the quantities of POL stocks on hand or available on reporting date? List designators of various types of POL products.

2075 What is the Cuban Naval intelligence organization ashore and afloat? Describe.

2076 What is the relation of naval intelligence to the other Cuban intelligence activities? Describe.

2077 Is there a training school for naval intelligence personnel? Describe.

2078 To what extent are bloc personnel engaged in intelligence activities? Training?

2079 What counterintelligence practices are utilized by the navy? Discuss.

2080 What are the operational frequencies for Navy communications?

Fishing Fleet

20801 What is the military potential - availability and adaptability for military use; troop and cargo capabilities?

20802 Plans for utilization of fleet during emergency or wartime.

2000 MILITARY (Continued)Maritime Activities

- 20803 Status and operations of Cuban merchant vessels.
- 20804 Patterns of Cuban merchant ships cabotage operations.
- 20805 Locations of fishing areas and operating patterns of fishing fleets.

- 31a -

S E C R E T

2000 MILITARY (Continued)Cryptologic Information and MaterialCommunications/Cryptologic Activities

2081 Detailed data concerning the type and purpose of communications, technique of transmission and reception, associated security devices and communications regulations and procedures utilized by foreign Armed Forces, Secret Police, and civil or state agencies at any echelon. The required data includes:

- a. Precise location, organization, training, subordination, associated personality lists, and other pertinent order of battle data.
- b. Mission to include, communications procedures and regulations involving cryptologic activities, call signs, frequencies, schedules, authentication systems, signal operating instructions and signal operating procedures.
- c. Technical data providing identifying descriptions and operating characteristics of communications and enciphering/deciphering equipment used in transmitting and receiving encrypted traffic.
- d. Relationship and influence with respect to communications matters, technically and operationally, of the USSR (or other foreign nations) on the Ministry of Defense, Armed Forces and civil or state communications and electronic establishments of Soviet Bloc (or other foreign) countries.
- e. Original or copies of communications traffic and message processing tapes, enciphered or plain text.

Cryptologic Equipment

2082 Detailed technical data concerning all enciphering and deciphering devices to include:

- a. Physical description, actual use, operating theory, procedures and characteristics.

2000 MILITARY (Continued)Cryptologic Equipment (Continued)

- b. Maintenance procedures, techniques, problems.
- c. Identification and precise location of users.
- d. Research and development on improved or new devices.
- e. Production, sales and shipping data, military supply channels and procedures.
- f. Location and organization of laboratories, production, supply, maintenance and distribution facilities.
- g. Personality lists and data on/or from individuals concerned with any of the above.
- h. Distinctive nomenclature, slang expressions, nicknames, procedural language, double talk, associated with any of the above.

2083 Detailed technical data concerning codes and ciphers to include:

- a. Description and explanation of types and composition of code and cipher system.
- b. How created and by whom (individuals and organizations).
- c. Methods, circumstances, and purpose of use.
- d. From who received and distribution channels.
- e. Identification (personality lists and data) of holders of codes and ciphers or of individuals concerned with any of the above.
- f. Originals, photographs and/or memory sketches of keys,

2000 MILITARY (Continued)Cryptologic Equipment (Continued)

charts, codes, ciphers, pad pages, encrypted and plain text messages, authentication systems, logs, instruction manuals or other cryptologic guidance.

Radio Agents

2084 Agent schedules; transmission and receiving frequencies; copies of incoming and outgoing traffic; operational procedures and techniques; details as to the code/communications training of agents; modus operandi associated with agent communications procedures and controlling personnel; originals, photographs or memory sketches of pad pages, keys, codes, ciphers, etc.

Intercept and Crypt-Analysis (COMINT) Activities

2085 Detailed data to include precise location, organization, training, associated personality lists, subordination and other pertinent order of battle data.

2086 Mission to include, type, echelon and identification of U.S. and other national communications on which foreign nations concentrate; scope of intercept coverage; techniques of intercept operations, crypto-analytical techniques and methods; successes achieved; types and distribution of reports produced.

2087 Technical and performance data providing identifying descriptions and operating characteristics, capabilities and methods of use of intercept, direction finding, special identification techniques, and intercept processing equipment; traffic analysis, and cryptanalysis.

Communications Countermeasures Signals

2088 General: Data concerning the type and purpose of communications signals, means of transmission and associated operational procedures, employed to reduce the effectiveness of U.S. or allied communications equipment and activity.

2000 MILITARY (Continued)Communications Countermeasures Signals (Continued)

2089 Specific: Detailed data related to the above to include:

a. Precise location, organization, subordination, training, associated personality lists, and other pertinent order of battle.

b. Mission to include identification of U.S. or other national communications equipment, activity or organization on which foreign countermeasure action is concentrated.

c. Scope of capability, successes achieved, techniques employed.

d. Technical data providing identifying descriptions, and operating characteristics of equipment utilized.

e. Relationship and influence of the USSR (or other foreign governments) on countermeasure operations, and policies.

Electronic Information and Material

2090 Non-communicative Signal Intercept and Analysis (ELINT) Activities.

a. Detailed data to include precise location, organization, training, associated personality lists, subordination and other pertinent order of battle.

b. Mission to include type, echelon and identification of U.S. and other national non-communications signals on which foreign nations concentrate, scope of intercept coverage; techniques of intercept operation; analytical techniques and methods; successes achieved; types and distribution of reports produced.

c. Technical and performance data providing identifying descriptions and operating characteristics, capabilities and methods of use of intercept, direction finding and intercept analytical equipment

2000 MILITARY (Continued)Electronic Information and Material (Continued)

and electronic jamming and deception activities.

Non-communicative Signals

2091 General: Data concerning the type and purpose of non-communications signals, means of transmission and reception, associated security devices and procedures, to include:

- a. Radars - offensive, defensive and passive.
- b. Weapon detonator systems, e.g., VT fuses.
- c. Guidance and control systems.
- d. Electronic counter and counter-countermeasures systems.

2092 Specific: Detailed data related to 2091a above to include:

- a. Precise location, organization, subordination, training, associated personality lists, and other pertinent order of battle.
- b. Mission: Operating procedures and regulations.
- c. Technical data providing identifying descriptions and operating characteristics of equipment utilized for non-communications purposes, 2091a above.
- d. Parameters of signals omitted from non-communicative equipment 2091a above.
- e. Relationship and influence of the USSR (or other foreign governments) on non-communicative signal systems, technically and operationally, of the Ministry of Defense, Armed Forces, and civil or state establishments of Sino Soviet Bloc (or other foreign) countries.

2000 MILITARY (Continued)Non-communications Countermeasures Signals

2093 General: Data concerning the type and purpose of non-communications signals, means of transmission and associated operational procedures, employed to reduce the effectiveness of U.S. or allied non-communications equipment and activity.

2094 Specific: Detailed data related to the above to include:

a. Precise location, organization, subordination, training, associated personality lists, and other pertinent order of battle.

b. Mission to include identification of U.S. or other national non-communications equipment, activity or organization on which foreign countermeasure action is concentrated.

c. Scope of capability, successes achieved, techniques employed.

d. Technical data providing identifying descriptions, and operating characteristics of equipment utilized.

e. Relationship and influence of the USSR (or other foreign governments) on countermeasure operations, and policies.

Cuban Air Force - General

2095 Air Order of battle and state of readiness, including:

a. Unit designations; airfield or station location and number and type of aircraft assigned.

b. Flight patterns and frequency of flights.

2096 Personnel

a. Air personnel strength, officer and enlisted in

2000 MILITARY (Continued)Cuban Air Force - General (Continued)

trained and trainee status by type (pilot, aircrew, groundcrew).

- b. Proficiency.
- c. Sources of manpower, methods of procurement.
- d. General status of morale of aviation personnel.
- e. General attitude towards Communism and Castroism.

2097 EW/GCI Radar Order of Battle, including: number and type equipment, location name and coordinates, function, number of officers and enlisted personnel, and period of operation for each.

2098 AAA Order of Battle, including: units, subordination, location name and coordinates; quantity and nomenclature of equipment, and number of officers and enlisted personnel for each unit; type of fire control utilized.

2099 Organizational position, command echelons and functions of aviation in the government, military structure, and in relation to the ground and naval forces.

2100 Training.

- a. Number and location of flight schools and type training being given, to include number of students.
- b. Number and location of USSR-Sov/Bloc advisors involved in Cuban training.
- c. The extent of aviation training in the Sov Bloc to include: number of pilots/crews which have been or are receiving training in Czechoslovakia/USSR; date of departure from Cuba.
- d. The number of Bloc trained personnel who have returned to Cuba.

2000 MILITARY (Continued)Cuban Air Force - General (Continued)2101 Key Air Force Personnel and Biographic Information.

- a. List of key personnel to include: Air Commander, Chief of Staff, Deputies.
- b. Biographic data on above.

2102 Logistics.

- a. Sources for logistic support and supplies.
- b. Quantities of aviation fuel stocks and storage.
- c. Location of air depots.
- d. Maintenance and repair policies, procedures, methods, techniques and effectiveness.
- e. Availability of spare parts.
- f. Aircraft serviceability rates.
- g. Fuel and oxygen servicing.
- h. Purchase agreements with other nations involving aircraft, missiles, and related equipment or strategic materials.

2103 Means of identification.

- a. Describe aircraft markings.
- b. Unit insignia.
- c. Describe air force uniforms and insignia.

2104 Electronics.

- a. Describe communications equipment in operation and/or

5/62

2000 MILITARY (Continued)Electronics (Continued)

used by the air force.

b. Is there any indication that a communications network, space vehicle tracking or electronic guidance system is being installed under the guise of other construction at or near construction sites?

2105 Ammunition Storage.

- a. Location name.
- b. Coordinates.
- c. Type and amount of ammunition stored.

2106 Highway Construction.2107 Air Facilities.

- a. Is any new construction in progress at existing air fields?
- b. If so, what is the purpose of the construction?
- c. Are any new air fields being built? If so, please locate.

- 33 -

S E C R E T

- 32h -

S E C R E T

5/62

2000 MILITARY (Continued)Medical Facilities

2108 Hospitals: (include only the following)

Military Hospitals

Central Military Hospital (Finlay) in Havana
 Casa Blanca Military Hospital, Havana
 Hospital Military Castillo Duany, Santiago de
 Cuba
 Hospital Militar, Pinar del Rio
 Hospital Militar, Matanzas
 Hospital Militar, Holguin
 Hospital Militar, Camaguey
 Hospital Militar, Santa Clara

Governmental Hospitals

Quinta la Covadonga, Havana
 Quinta Benefica, Luyano
 Asoc. de Dep. del Comercio, Jesus del Monte
 Universidad Calixo Garcia, Havana
 Saturino Lora, Santiago de Cuba
 Leon Cuervo Rubio, Pinar del Rio
 Sta. Isabel y San Nicolas, Matanzas
 San Juan de Dios, Santa Clara
 Sanat. de la Col. Espanola, Cienfuegos
 Civil de Camaguey, Camaguey
 Nuestra Senora de las Mercedes, Vedado (Havana)
 General Freyre de Andrade, Havana

- 2109 Indicate bed capacity; normal bed occupancy and bed capacity.
- 2110 Street address of hospital.
- 2111 Type of construction; brick, mortar, or frame; number of floors.
- 2112 If building is of more than one floor, are there elevators? What type, make, capacity?
- 2113 Is the hospital electricity from a public utilities

5/62

2000 MILITARY (Continued)Medical Facilities (Continued)

2113 (Continued)

source or from self-contained generator? If source is from public utilities, is there any emergency generator within the hospital? Quality of power (both sources), current, phase, nominal voltage, relative stability.

2114 Surface communications. Is there a paved road entering the hospital area? Is the hospital physically located near a railroad spur, port facility, or air strip? Is there a helicopter pad in the hospital vicinity? If not, is there a suitable open area in the near vicinity?

2115 Water used by the hospital; source, adequacy, potability, type of treatment, if any.

2116 Method of waste and sewage disposal; burned, open ditch, hauled away, city sewerage system.

2117 Surgical capability:

- a. Number of operation rooms.
- b. Type of cases performed - minor surgery, chest, abdominal.
- c. Type and condition of equipment, manufacture, make, model. Include tables, lights, major instruments, sterilizers, autoclave.
- d. Method of sterilization, autoclave, boiling, chemical.
- e. Is electrical system extended to operating room, i.e., plugs for use of power equipment?

2118 Hospital laboratory capability:

- a. Type of tests and examinations performed.
- b. Type and condition of major equipment, manufacture, model. Include microscope, centrifuge, ovens.
- c. Are there cold storage facilities within the laboratory; capacity, type of unit, make, and model.

5/62

2000 MILITARY (Continued)Medical Facilities (Continued)

2118 (Continued)

d. Skill level and status of training of laboratory technicians.

2119 Blood bank capability:

a. Size of cold storage units, type, make. Are they equipped with temperature recorders?

b. Is blood drawn locally or obtained elsewhere and stored only?

c. Are refrigeration units temperature controlled, 0° -1° centigrade?

d. Are compatibility tests performed?

2120 X-ray capability:

a. How many units are present? What size are units, milleamperage/voltage? Type, model. Are there portable X-ray machines?

b. Are developing tank temperatures controlled?

c. Are spare parts kept on hand? Tubes, tube heads?

2121 Communication system:

a. Within hospital.

b. With local community; telephone system--how extensive, reliability.

2122 Manufacturing Laboratories (civilian):

a. Location.

b. What products are manufactured? In what quantity? Include such items as gamma globulin, cathomycin, and albamycin.

- 32k -

5/62

2000 MILITARY (Continued)Medical Facilities (Continued)

2122 (Continued)

- c. Cold storage facilities. Capacity, make and model.
- d. Source and details of electrical data; current, phase, nominal voltage, and relative stability.
- e. Facilities. Building construction and number of structures.
- f. Professional equipment. Type, condition, and make.
- g. Source and quality of water; treatment method.
- h. Source of raw material, local or import.

2123 Medical Depots (military) or Medical Sections of a General Depot:

- a. Location.
- b. Number of square feet of covered storage area.
- c. Number and dimensions of buildings.
- d. Presence and capacity of cold storage area. Type of refrigeration unit, make, and model.
- e. Security measures in effect, i.e., pilferage, theft.
- f. Surface communications:
 - (1) Road net into depot; extent, paved.
 - (2) Proximity to railroad, port, airfield.

5/62

2000 MILITARY (Continued)Medical Facilities (Continued)

2123 (Continued)

g. Is material handling equipment used? What type? How many machines? Capacity, make, and model. (Fork lifts, conveyors, mechanical dollies).

h. Extent of medical maintenance performed:

(1) What type of testing equipment present?

(2) Training of repairmen/technicians.

(3) Are spare parts kept on hand or requisitioned as needed?

i. Number of days' stock kept on hand.

j. Throughput capability -- in tons per day.

k. Expansion capability.

l. Stock management system (requisition, stock control, and issue procedures.)

2124 Refrigerated Storage:

Identify and locate refrigerated storage sites and/or ice plants which could be used to store and reprocess shipments of whole blood and other perishable medical items.

5/62

3000 ECONOMIC (Continued)Bloc Economic Aid (Continued)Industrialization (Continued)

such as; general planning, construction scheduled, progress on construction, production planned for, and the like.

3046 Identify and locate all industrial facilities and projects completed or under construction in Cuba on the basis of assistance from Bloc countries. (Identify the Bloc country providing the assistance). Where possible, locate not only by city but also by what section of the city and near what prominent landmarks.

3047 What portion of the total cost of any project is accounted for by foreign exchange costs, i.e., cost incurred through the necessity of importing materials, equipment, and outside technical assistance?

3048 What is the nature of the Bloc aid, i.e., direct grant, credit, technical assistance; extent of cost covered by Bloc financial aid, i.e., entire cost or only foreign exchange portion of cost?

3049 For all projects where credit is involved, what are the repayment terms and interest rate?

3050 Specific projects - Using the above guidance, and the questions in paragraph 3069, report on the following:

a. A steel plant is to be built in Cuba by the USSR. Is it planned as an integrated steel combine or a rolling mill only?

b. The projected oil refinery at Santiago, also being built through Soviet assistance.

c. The shipbuilding yard at Mariel and the ship-repair yard at Havana to be built with Polish assistance.

Soviet Bloc Technical Assistance

Information about technical assistance from the Bloc, its general character and scope, as well as answers to the specifics outlined below provide still another approach to assessing the Castro regime's prospects for success or failure. The general plans, their execution and changes in these, are of continuing interest.

3000 ECONOMIC (Continued)Industry (Continued)General (Continued)

- c. Laborers
- d. Foremen
- e. Management
- f. Secretaries

3066 To what extent are the industrial plants guarded by militia and where are the guards?

3067 Are there evidences of Sov-Sat technicians assisting or supervising the plants?

Industrial Sectors of Interest

There is a continuing interest in the major sections of the Cuban economy and the rate and general development patterns in these sections.

3068 Information is needed on the following Cuban industries in particular. (Specific questions applicable to these industries and individual facilities are listed under paragraphs 3070 and 3094).

Extractive industries

- a. nickel-cobalt
- b. copper
- c. manganese
- d. chromite
- e. iron

3069 Manufacturing industries

- a. petroleum refining (See also para. 3050)
- b. metallurgical (See also para. 3050)

3000 ECONOMIC (Continued)Industry (Continued)Specific Information Needs on Key Industries (Continued)

d. Cargo aboard.

e. Dates in ports.

3128 Report any details known on Cuban trade, by commodity and volume, with both Bloc countries and non-Bloc countries.

3129 Bloc ships, specific requirements.

a. Were special security precautions noted in port of arrival?

b. Was the ship heavily or lightly loaded?

c. Give type and quantity of cargo unloaded from ship holds; if tanks or trucks state type.

d. Did the ship carry deck cargo? Give as complete a description as possible, i.e., crates the size of a semitrailer, boxcar, or automobile. (See Illustrations).

e. Did the ship carry motor torpedo boats on deck and was the ship towing any type of craft?

Civil Air

3130 Report sales of Bloc transport aircraft to Cuba.

31301 Total number of civil aircraft by types indicating those currently operational.

31302 Civil aviation personnel strength by categories - i.e. (a) jet pilots, (b) multi-engined pilots, (c) single-engined pilots; (d) engineers, (e) radio operators, (f) stewards; ground personnel: (a) professional and administrative, (b) mechanics and other skilled ground crews, (c) clerical and unskilled personnel.

31303 Established air corridors and civil airways, including schedules and routes of all domestic air services.

3000 ECONOMIC (Continued)Civil Air (Continued)

31304 Flight traffic control and communications facilities including meteorological services or other aids to air navigation.

31305 Number and location of training schools and aero clubs.

31306 Foreign airlines operating in Cuba including types of aircraft used, flight numbers, frequencies, and routes.

3131 Report information on civil air agreements between Cuba and any Bloc country.

3132 Report information on operations of Bloc airlines to Cuba or beyond.

31321 Airline agreements or pooling arrangements involving Cuban carriers or affecting Cuban services.

31322 CUBANA maintenance facilities including their availability to other carriers, domestic or foreign.

31323 Other maintenance facilities available to civil air operators plus fuel supplies and services.

31324 Governmental controlling agency or organizational structure for civil air administration.

31325 Aviation laws, licensing requirements, etc.

31326 Principal personalities: (1) Government administrators; (2) Airline officials; (3) Biographies of above.

31327 Means of identification: (1) aircraft markings; (2) uniforms of airline personnel.

Local Level (Whenever personalities are mentioned obtain as complete a biographic sketch as possible).

3133 Automobile

a. Who are the outstanding garage men in your area?
Most trusted?

3000 ECONOMIC (Continued)Industry (Continued)Communications IndustryMicrowave radio relayNational Level

3170 Describe the operation and facilities for microwave radio relay of the Red Oficial de Comunicaciones por Microondas (ROCFMI) network.

a. Allocation of channels, i.e., military, commercial, etc.

b. List of routing indicators and abbreviations.

c. Location of stations installed after RCA completed its initial installation.

d. Location of equipment within Havana; particularly point of entry of microwave signal into Havana.

e. How traffic is routed on microwave.

f. Use and identification of cover names.

g. Information concerning communications operating courses and nets.

3171 How many telephone channels are in use on this network and what, if any, are the plans to enlarge the network?

3172 What are the nationalities of the technicians operating this network?

3173 What is the current operating status of the Ministerio de Comunicaciones network?

3174 Who are the users of this network (military, militia, other ministries, etc.)?

3175 What are the major operating difficulties?

3176 What is the operational status and identification of the VHF and UHF stations connecting to the ROCFMI network?

3000 ECONOMIC (Continued)Industry (Continued)Communications Industry (Continued)Telephone System (Continued)National Level (Continued)

3188 Describe the present quality of local and long-distance service.

3189 How much of the open wirelines has been replaced by cable? Where? What kind of cable was used? Was the cable buried? If any repeater stations are used along a cable route, where are they located?

3190 Are there any plans for the use of direct long-distance dialing?

Local Level

3191 Where are the telephone offices in yours and in surrounding cities?

3192 Are they automatic exchanges or are all calls handled by operators?

3193 Are the telephone offices guarded? How?

3194 Are there pay phones in these cities?

3195 Did the withdrawal of coinage affect the use of these?

3196 List all remembered local telephone numbers. (Friends, Important people, Businesses, Militia, Fire department, City offices, etc.)

3197 Where are the telephone exchange transfers, vaults, substations (especially in smaller towns) located?

3198 What is the estimated number of telephones in your area?

3199 Are telephones in good repair?

5/62

3000 ECONOMIC (Continued)Industry (Continued)Communications Industry (Continued)Telephone System (Continued)Local Level (Continued)

3200 Does subject know anyone in the telephone business, civil or military?

- a. Operators
- b. Linemen
- c. Repairmen

3201 Give complete data on any other aspects of the telephone system with which source is familiar.

Telegraph System

3202 Comment on the status of modernization of the Cuban Telegraph system for such things as:

- a. Installation of new wirelines.
- b. The switching of traffic from open wirelines to microwave radio relay.
- c. The location of and equipment used in point-to-point radio facilities for passing telegraph traffic and the extent of such use by the Instituto Nacional de la Reforma Agraria (INRA).
- d. The progress in establishing domestic Telex networks and any plans for establishing international Telex connections.

Radio and TelevisionNational Level

3203 What is the operational status of the main radio broadcasting and television studio in Havana?

3000 ECONOMIC (Continued)Industry (Continued)Communications Industry (Continued)Radio and Television (Continued)National Level (Continued)

32031 When did Cuba begin broadcasting to other countries over Radio Havana?

32032 Who is in charge of Radio Havana and who are his assistants?

32033 Give the names of anyone else connected with Radio Havana and tell what they do and where their political sympathies lie.

32034 Where are the studios of Radio Havana located? Where are the transmitters?

32035 Are any of Radio Havana's announcers and/or technicians from Iron Curtain countries?

32036 In what language does Radio Havana broadcast? Will any new languages be added in the future?

32037 Radio Havana is used by various dissident groups such as the Guatemalan Information Committee to beam subversive programs to specific countries. Who controls these groups? Can they broadcast what they wish or are they merely "front" groups organized to give the programs an aura of authenticity?

3000 ECONOMIC (Continued)Industry (Continued)Communications Industry (Continued)Radio and Television (Continued)National Level (Continued)

3204 What is the status of the new international radio broadcasting station under construction at Bauta near Havana?

3205 What are the number and types of transmitters installed at the Bauta station and to what extent is the station operated by Cuban or Bloc personnel?

3206 What government entity is responsible for the selection and preparation of radio and television programs? What is the degree of Bloc involvement in such programming?

3207 What are the plans for extending coverage of international radio broadcasting service?

32071 Is it true that Radio Havana actually has few listeners in Latin America? Do many people write to Radio Havana reporting on reception?

32072 Are the programs of the Havana station called The English School of the Air beamed to the United States or are they intended solely for Cuba? Does the director of Radio Havana also direct The English School of the Air?

32073 What can you tell us about the Radio Havana announcer named Barbara Collins? Is Robert Williams on the staff of Radio Havana? Is Marge McCurdy an announcer for Radio Havana?

32074 How many transmitters does Radio Havana have? What are the powers of the transmitters? How do programs reach the transmitters from the studios?

32075 Does Radio Havana have a monitoring section to listen to broadcasts from other countries? If so, describe the section giving number of personnel employed, language capabilities, which countries and stations are monitored, what type of equipment is used, location, etc.

3000 ECONOMIC (Continued)Industry (Continued)Communications Industry (Continued)Radio and Television (Continued)National Level (Continued)

32076 What security precautions are taken at the Radio Havana studios? Describe the studios, and if possible, draw a rough diagram of the floor plan of the studios.

Local Level

3208 What are the most popular radio and television programs?

3209 Estimate the number of television sets in the area.

3210 Estimate the total radio and television audience.

3211 What is the quality of radio and television reception.

3212 Which radio and television personalities are the most and the least popular?

3213 What radio programs from foreign areas are popular?

3214 How much communist cultural material is broadcast? What is the most effective type of communist propaganda? What is the general reaction to this type of broadcast?

4000 GEOGRAPHIC

Detailed information on local conditions is required for certain priority areas. This section is designed to provide guidance for exploitation of a person's knowledge of local conditions. It should be used as an adjunct to the preceding functional and technical sections.

Sources from Guane and Cienfuegos areas should be interrogated in the greatest detail on local conditions as well as on their occupational specialty.

Sources with knowledge of the following areas also should be given precedence in processing for this type of information.

(Pinar del Rio Province):	Guane and Esperanza
(Havana Province):	Havana
(Matanzas Province):	Matanzas, Colon
(Las Villas Province):	Csibarien, Sancti Spiritus, Santa Clara
(Camaguey Province):	Moron, Camaguey, Nuevitas, Santa Cruz del Sur, Florida
(Oriente Province):	Puerto Padre, Gibara, Mayari, Holguin, Baracoa, Santiago del Cuba, Manzanillo

Physical Setting

Persons who have lived in an area and who have spent time in the out-of-doors can provide unique information related to movement across local terrain. The following questions are a guide to developing information on local terrain conditions.

Relief and Drainage

4001 Describe trails in your area. What is the normal amount of traffic using them?

4002 Describe and locate fords across streams, including the steepness and composition of the stream banks, type and density of vegetation, depth and swiftness of the stream.

4003 Are there any caves that could be used for hiding or caching supplies? Can sink-holes be used for the same purpose?

Water Supply

4004 What are the local supplies of water?

5000 FACTORY MARKINGS

Valuable intelligence information on the Soviet Bloc can be obtained from the study of factory markings appearing on equipment produced in the Bloc. Of particular interest are serial numbers and other markings on Soviet Bloc aircraft, artillery, motor vehicles (including trucks, prime movers, etc., and scientific equipment of all types.) Also all material of Naval interest such as, communications equipment, sonar, ordnance, ASW (including mines, torpedoes, depth charges, ahead thrown weapons, etc.), propulsion machinery, Hover and Hydrofoil craft, pharmaceutical and medical supplies and equipment, etc.

5001 (Exploitation opportunities) Minimum markings exploitation of each piece of equipment and its components would include:

- a. Type designation
- b. Serial number
- c. Date of production
- d. Manufacturer

These data usually are available on nameplate or stamped into the metal parts of equipment. Documents, especially technical passports or logbooks, are a valuable source because of the exact production dates therein. If the data include unfamiliar characters such as Cyrillic or Chinese, an approximation of the type designation, (that is familiar letters and numbers) often is enough to establish the product type and manufacturer where information is available from other sources. Obviously, considerable attention to accuracy of serial number and date information is necessary. Collection by photography is preferred, if practicable; physical impressions by clay, tape or overlay pencil rubbings next; and lacking this, accurately hand-copied data can be used.

5002 (Interrogation opportunities) Does source recall any numbers and/or letter number combinations stenciled or stamped on Bloc equipment in Cuba? Any supporting photographs or similar materials should be forwarded with reporting.

8000. ANNEXES

- A. Selected List of Cuban Industrial Organizations and Plants
- B. Map and List of Electric Power Stations
- c. List of Cuban Sugar Mills (includes new names where known)

ANNEX C

Cuban Sugar Mills

	<u>Former Name</u>	<u>New Name</u>	<u>City & Province</u>	<u>Coordinates</u>	<u>Cane Grinding Capacity M tons per 24 hours</u>
1.	Andreita	Mal Tiempo	Cruces, L.V.	22-18N 80-16W	2,722
2.	Manuelita	14 July	Palmira, L.V.	22-15N 80-31W	6,237
3.	Adelaida	Enrique Varona Gonzalez	Falla, Moron, C.	22-10N 78-50W	4,309
4.	Patria	Patria O Muerte	Moron, C.	22-06N 78-38W	2,551
5.	Punta Alegre	Maximo B. Gomez	Punta de San Juan, C.	22-24N 78-46W	6,237
6.	Violeta	Primero de Enero	Cupeyes, Moron C.	21-57N 78-27W	8,289
7.	San German	Urbano Noris	San Germain, O.	20-37N 76-09W	7,598
8.	Fajardo	CDTE. Manuel Fajardo	San Antonia de Los Banos, H.	22-50N 82-27W	1,701
9.	Toledo	Manuel Martinez Prieto	Marianao, H.	23-03N 82-25W	5,103
10.	Providencia	Oswaldo Sanchez	Guines, H.	22-48N 82-02W	2,835
11.	Guipuzcoa	Esteban Hernandez	Marti, M.	22-58N 80-57W	3,175

C-1

S E C R E T

	<u>Former Name</u>	<u>New Name</u>	<u>City & Province</u>	<u>Coordinates</u>	<u>Cane Grinding Capacity M tons per 24 hours</u>
12.	Santa Isabel		Fomento, L.V.	22-06N 79-44W	2,608
13.	Trinidad	F.N.T.A.	Trinidad, L.V.	21-50N 79-50W	2,381
14.	Zaza		Placetas, L.V.	22-17N 78-38W	2,381
15.	Fe	José Maria Pérez	Camajuani, L.V.	22-26N 79-42W	3,402
16.	Corazon de Jesus	Mariana Grajales	Sitecito (Sagua), L.V.	22-44N 80-04W	2,155
17.	Ulacia	Carlos Balino	Rodrigo, L.V.	22-41N 80-12W	2,381
18.	Cunagua	Bolivia	Cunagua, C.	22-05N 78-20W	9,526
19.	Jaronu	Brasil	Jaronu (Esmeralda), C.	21-51N 77-58W	12,836
20.	Alava	Mexico	Banaguises, M.	22-47N 80-49W	4,763
21.	Conchita	Puerto Rico Libre	Alacranes, M.	22-45N 81-32W	4,002
22.	Mercedes	Seis de Agosto	Manguito, M.	22-38N 80-52W	3,856
23.	Lugareno	Sierra de Cubitas	Lugareno, C.	21-33N 77-29W	6,237
24.	Moron	Ciro Redondo	Pina, C.	22-01N 78-44W	11,340

C-2

	<u>Former Name</u>	<u>New Name</u>	<u>City & Province</u>	<u>Coordinates</u>	<u>Cane Grinding Capacity M tons per 24 hours</u>
25.	Stewart	Venezuela	Simon Reyes, C.	21-44N 78-48W	9,922
26.	Cuba	Cuba Libre	Pedro Betancourt, M.	22-45N 81-18W	5,670
27.	Santo Domingo	Juan Avila	Union de Reyes, M.	22-51N 81-30W	2,528
28.	Espana	Espana Republicana	Perico, M.	22-49N 81-01W	6,600
29.	Alto Cedro	Loynaz Hechevarria	Marcane, O.	20-35N 75-58W	3,062
30.	Palma	Dos Rios	Palma Soriano, O.	20-14N 76-01W	4,536
31.	Santa Ana	Chile	Azua (San Luis) O.	20-16N 75-54W	2,495
32.	Miranda	Julio A. Mella	Miranda, O.	20-23N 75-55W	5,670
33.	Jatibonico	Uruguay	Jatibonico, C.	21-55N 79-12W	5,103
34.	Jobabo	Peru	Jobabo, O.	20-50N 77-18W	5,103
35.	Mercedita	Augusto Cesar Sandino	Cabanas, P. de R.	22-59N 82-55W	2,041
36.	Chaparra	Jesus Menendez	Puerto Padre, O.	21-10N 76-29W	8,062
37.	Delicias	Antonio Guiteras	Puerto Padre, O.	21-11N 76-34E	9,752
38.	La Vega	Humberto Abrad	Guayos, L. V.	22-03N 79-28W	1,701

C-3

S E C R E T

	<u>Former Name</u>	<u>New Name</u>	<u>City & Province</u>	<u>Coordinates</u>	<u>Cane Grinding Capacity M tons per 24 hours</u>
39.	Tuinucu		Sancti Spiritus, L. V.	21-59N 79-26W	4,536
40.	Cespedes	Carlos Manuel de Cespedes	Cespedes, C.	21-35N 78-17W	4,356
41.	Elia	Colombia	Elia (Guairmaro), C.	21-01N 77-25W	6,010
42.	Francisco	Amancio Rodriguez	Guayabal, C.	20-49N 77-35W	7,450
43.	Manati	Argelia Libre	Dumanecos, O.	21-18N 76-55W	9,639
44.	San Francisco	Marta Abreu	Cruces, L. V.	22-22N 80-14W	1,928
45.	Algodones	Orlando Gonzalez	Majagua, C.	21-52N 78-59W	3,402
46.	Baguanos	Lopez Pena	Cueto, O.	20-46N 76-03W	3,742
47.	Tacajo	Fernando de Dios	Cueto, O.	20-51N 76-00W	3,742
48.	Agramonte	Igancio Agramonte	Forida, C.	21-31N 78-14W	4,536
49.	Estrella	Republica Dominicana	Cespedes, C.	21-36N 78-18W	4,736
50.	Vertientes	Panama	Vertientes, C.	21-19N 78-12W	8,992
51.	Isabel (Jamaica)	Honduras	Jamaica, O.	20-11N 75-06W	1,814
52.	Los Canos	Paraguay	Arroy Hondo, O.	20-03N 75-08W	2,041

C-4

	<u>Former Name</u>	<u>New Name</u>	<u>City & Province</u>	<u>Coordinates</u>	<u>Cane Grinding Capacity M tons per 24 hours</u>
53.	Soledad	El Salvador	Guantanamo, O.	20-13N 75-13W	2,495
54.	Andorra	Abraham Lincoln	Artemisa, P de R.	22-48N 82-49W	2,495
55.	Australia		Jaguey Grande, M.	22-31N 81-06W	2,619
56.	Zorrilla	Mario Munoz	Los Arabos, M.	22-46N 80-38W	1,928
57.	Maria Antonia	26 July	Santo Domingo, L. V.	22-33N 80-42W	907
58.	Purio	Perucho Figueredo	Calabazar, L. V.	22-40N 79-52W	2,268
59.	San Pablo		Zulueta, L. V.	22-21N 79-36W	1,701
60.	Washington	Camilo Cienfuegos	Manacas, L. V.	22-35N 80-18W	3,629
61.	El Pilar	Eduardo Garcia Lavandero	Artemisa, P de R.	22-51N 82-46W	3,062
62.	San Cristobal	Jose Marti	San Cristobal P de R	22-41N 83-01W	3,402
63.	Hershey	Camilo Cienfuegos	Santa Cruz Del Norte, H.	23-08N 81-57W	7,371
64.	Rosario	Ruben Martinez Villena	Aguacate, H.	22-40N 82-03W	2,381
65.	San Antonio	Boris Luis Santa Colona	Madruga, H.	22-55N 81-52W	3,027

C-5

	<u>Former Name</u>	<u>New Name</u>	<u>City & Province</u>	<u>Coordinates</u>	<u>Cane Grinding Capacity M tons per 24 hours</u>
66.	Araujo	Reinold Garcia	Manguito, M.	22-36N 80-54W	2,619
67.	Tinguaro	Sergio Gonzalez	Pericos, M.	22-47N 80-57W	4,536
68.	Escambray		Fomento, L. V.	22-07N 79-45W	1,814
69.	Perseverancia	Primero de Mayo	Real Campina, L. V.	22-24N 80-45W	4,536
70.	Cape Cruz	Luis Enrique Carracedo	Ensenade de Mora O.	19-54N 77-19W	2,041
71.	Niquero		Niquero, O.	20-03N 77-35W	3,402
72.	Tanamo	Frank Pais	Cayo Mambi, O.	20-41N 75-15W	3,969
73.	Constancia		Encrucijada, L. V.	22-35N 79-52W	2,495
74.	Portugalete	Elpirio Gomez	Palmira, L. V.	22-17N 80-25W	2,177
75.	Unidad		Calabaza de Sagua, L. V.	22-41N 80-01W	1,928
76.	Amistad	Amistad de Los Pueblos	Guines, H.	22-51N 82-00W	2,880
77.	Gomez Mena	Hector Molina	San Nicolas, H.	22-46N 81-53W	6,804
78.	Mercedita	Gregorio Arlee Manalich	Melena del Sur, H.	22-50N 82-09W	3,969

C-6

	<u>Former Name</u>	<u>New Name</u>	<u>City & Province</u>	<u>Coordinates</u>	<u>Cane Grinding Capacity M tons per 24 hours</u>
79.	Resolucion	Jose R. Riquelme	Quemados de Guines, L. V.	22-50N 80-20W	1,814
80.	Baragua (Ciego de Avila)	Ecuador	Ciego de Avila, C.	21-42N 78-39W	7,371
81.	Florida	Argentina	Florida, C.	21-33N 78-15W	3,402
82.	Marcareno	Haiti	Manopla, C.	20-43N 77-52W	3,865
83.	Constancia		Abreu, L. V.	22-14N 80-34W	4,536
84.	Covadonga	Antonio Sanchez	Carreno, L. V.	22-17N 80-51W	3,526
85.	Hormiguero	Espartaco	San Fernando de Camarones, L. V.	22-15N 80-20W	4,309
86.	Parque Alto	Batalla de Peralejo	Rodas, L. V.	22-22N 80-29W	1,928
87.	Pastora	Oswaldo Herrera	San Juan de Los Yeras, L. V.	22-18N 80-04W	2,654
88.	San Agustin	Ramon Balboa	Santa Isabel de las Lajas, L. V.	22-21N 80-18W	3,470
89.	Boston	Nicaragua	Banes, O.	20-54N 75-43W	7,938
90.	Preston	Guatemala	Preston, O.	20-47N 75-39W	9,185
91.	Bahia Honda	Harlem	Bahia Honda P de R	22-55N 83-12W	2,381
92.	La Francia	Sierra Maestra	Los Palacios P de R	22-31N 83-14W	2,608

C-7

	<u>Former Name</u>	<u>New Name</u>	<u>City & Province</u>	<u>Coordinates</u>	<u>Cane Grinding Capacity M tons per 24 hours</u>
93.	Niagara	Manuel Sanguily	Consolacion del Norte P de R	22-50N 83-31W	1,542
94.	Orozco	Pablo de la Torriente Brau	Cabanas, P de R	22-57N 83-02W	3,084
95.	San Ramon	Orlando Nodarse	Mariel, P de R	22-58N 82-47W	2,381
96.	Havana	Havana Libre	Caimito, H.	23-01N 82-37W	1,701
97.	Josefita	Manuel Isla	Nueva Paz, H.	22-46N 81-45W	1,814
98.	Occidente	Pablo Noriega	Quivican, H.	22-48N 82-24W	907
99.	Portugalete	Liberacion	San Jose de Las Lajas, H.	23-00N 82-13W	2,041
100.	Carolina	Gramma	Coliseo, M.	22-55N 81-16W	2,551
101.	Dolores	Jaime Lopez	Pedro Betancourt, M.	22-49N 81-17W	1,588
102.	Dos Rosas	Humerto Alvarez	Cardenas, M.	23-05N 81-18W	1,746
103.	Elena		Canasi, M.	23-02N 81-43W	907
104.	Limonas	Fructoso Rodriguez	Limonar, M.	22-54N 81-25W	2,495
105.	Porfuerza	Jesus Rabi	Calimete, M.	22-33N 80-51W	2,937
106.	Progreso	Jose Smith	Mendez Carote, M.	22-59N 81-11W	3,062

	<u>Former Name</u>	<u>New Name</u>	<u>City & Province</u>	<u>Coordinates</u>	<u>Cane Grinding Capacity M. tons per 24 hours</u>
107.	Puerto	Puerto Libre	Canasi, M.	23-07N 81-47W	1,474
108.	San Ignacio	William Soler	Agramonte, M.	22-40N 81-07W	1,701
109.	Santa Amalia	Victoria de Yagujay	Coliseo, M.	22-55N 81-17W	2,551
110.	Santa Rita		Baro, Agramonte, M.	22-41N 81-00W	2,268
111.	Soledad	Julio Reyes	Jovellanos, M.	22-49N 81-09W	2,767
112.	Triunfo	Mario Nunez	Limonar, M.	22-59N 81-21W	1,928
113.	Adela		Remedios, L. V.	22-23N 79-32W	2,722
114.	Amazonas	Hiram Rojas	Sancti Spiritus, L. V.	21-40N 79-26W	1,701
115.	Caracas	Ciudad Caracas	Santa Isabel de las Lajas, L. V.	22-23N 80-16W	3,969
116.	Carmita		Vega Alta, L. V.	22-30N 79-49W	1,984
117.	Fidencia		Fidencia, L. V.	22-21N 79-40W	2,495
118.	Macagua		Mata, L. V.	22-36N 79-58W	1,814
119.	Narcisa		Yuguajay, L. V.	22-20N 79-17W	3,969
120.	Natividad	7 de Noviembre	Sancti Spiritus, L.V.	21-39N 79-29W	1,928

C-9

S E C R E T

	<u>Former Name</u>	<u>New Name</u>	<u>City & Province</u>	<u>Coordinates</u>	<u>Cane Grinding Capacity M tons per 24 hours</u>
121.	Nazabal	Emilio Cordova	Encrucijada, L. V.	22-45N 79-44W	2,835
122.	Nela	Obdulio Morales Torres	Mayajigua, L. V.	22-18N 79-06W	1,928
123.	Ramona		Rancho Veloz, L. V.	22-52N 80-21W	4,423
124.	Reforma	Marcelo Salado	Caibarien, L. V.	22-30N 79-30W	2,551
125.	Resulta	Antonio Finalet	Sagua La Grande, L. V.	22-48N 80-03W	2,835
126.	San Agustin	Ramon Balboa	Remedios, L. V.	22-21N 80-18W	2,722
127.	San Isidro		Quemados de Guines, L. V.	22-47N 80-17W	2,722
128.	San Jose	Hermanos Ameijerias	Placetas, L. V.	22-19N 79-36W	2,891
129.	Santa Catalina	Carlos Caraballo	Cruces, L. V.	22-23N 80-13W	2,722
130.	Santa Lutgarda	El Vaquerito	Mata, L. V.	22-39N 79-58W	2,381
131.	Santa Maria	Efrain Alfonso	Ranchuello, L. V.	22-22N 80-11W	2,438
132.	Santa Rosa	10 de Octubre	Ranchuello, L. V.	22-22N 80-07W	2,347
133.	Santa Teresa	Santa Teresa Libre	Sitiecito, L. V.	22-48N 80-06W	3,402

C-10

S E C R E T

	<u>Former Name</u>	<u>New Name</u>	<u>City & Province</u>	<u>Coordinates</u>	<u>Cane Grinding Capacity M tons per 24 hours</u>
134.	Soledad	Pepito Tey	Cienfuegos, L. V.	22-07N 80-20W	2,551
135.	Vitoria		Yaguajay, L. V.	22-20N 79-15W	2,495
136.	Najasa	Alfredo Alvarez Mola	Hatuey, C.	21-13N 77-33W	2,268
137.	Santa Marta	Candido Gonzalez	Santa Marta, C.	20-48N 78-01W	4,536
138.	Senado	Noel Fernandez	Senado, C.	21-34N 77-37W	5,103
139.	Siboney		Marchena, C.	21-16N 77-39W	2,041
140.	Algodonal	Salvador Rosales	El Cristos, O.	20-09N 75-45W	1,826
141.	America	America Libre	Contramaestre, O.	20-15N 76-15W	2,631
142.	Baltony	Los Reinaldos	Almeida, O.	20-11N 75-29W	5,103
143.	Borjita	Paquito Rosales	Dos Camines, O.	20-12N 75-47W	2,722
144.	Cacocum	Cristino Naranjo	Cacocum, O.	20-45N 76-23W	2,381
145.	Dos Amigos	Francisco Castro Ceruto	Campechuela, O.	20-14N 77-18W	1,474
146.	Ermita	Costa Rica	Near Guantanamo, O.	20-11N 75-24W	1,814

C-11

	<u>Former Name</u>	<u>New Name</u>	<u>City & Province</u>	<u>Coordinates</u>	<u>Cane Grinding Capacity M tons per 24 hours</u>
147.	Esperanza	Argeo Martinez	Guantanamo, O.	20-12N 75-10W	2,268
148.	Estrada Palma	Bartolome Maso Marquez	Yara, O.	20-10N 76-57W	3,175
149.	Isabel	Juan Manuel Marquez	Media Luna, O.	20-08N 77-27W	3,402
150.	Mabay	Arquimedes Colina Antunez	Julia Bayamo, O.	20-21N 76-47W	2,551
151.	Maceo	Antonio Maceo	Cacocum, O.	20-45N 76-29W	2,041
152.	Rio Cauto	Jose M. Figueredo	Rio Cauto, O.	20-32N 76-56W	4,536
153.	Romelie	Hector Infante	Yateras, Guantanamo, O.	20-10N 75-05W	1,701
154.	Salvador		Calicito, O.	20-17N 77-14W	2,155
155.	San Antonio	Manuel Tames	Yateras, Guantanamo, O.	20-09N 75-03W	1,588
156.	San Ramon		San Ramon, O.	20-13N 77-22W	2,268 (Converted to chicken farm)
157.	Santa Cecilia	Jorge Prieto	Near Guantanamo, O.	20-08N 75-08W	1,701
158.	Santa Lucia	Rafael Freire Torres	Santa Lucia, O.	21-03N 76-02W	4,196

C-12

	<u>Former Name</u>	<u>New Name</u>	<u>City & Province</u>	<u>Coordinates</u>	<u>Cane Grinding Capacity M tons per 24 hours</u>
159.	Santa Regina	Enidio Diaz Machado	Ceiba Huega, O.	20-13N 77-20W	2,268
160.	Sofia	Ranulfo Leiva	Sofia, Bayano, O.	20-19N 76-58W	2,041
161.	Union	Rafael Reyes	San Luis, O.	20-12N 75-51W	1,928

C-13

~~SECRET~~

①

A
N
N
E
X
K

ANNEX K

NPIC REPORTS

This annex contains extracts from NPIC publications such as the Mission Coverage Index (MCI) and the Situation Summary (SITSUM). The annex is arranged alphabetically by geographic area. Within each area the information is reported chronologically. This information was widely disseminated throughout the intelligence community, including some 50 U. S. domestic and overseas installations. The first figure appearing in each extract refers to the mission number, and the date is the date of overflight.

~~SECRET~~

DECLASSIFIED
E.O. 13526, SEC. 3.5
NLK-10-120
By MAD NARA, Date 12/13

ANNEX K

NPIC Reports

ALTO CEDRO AREA, ARTILLERY TRAINING SITE CU 2027N 07558W

• 3070 MCI 2 MAY 62 REPORTS
3 NM SOUTH OF ALTO CEDRO AND CENTERED AROUND
SABARA.
COVERS APPROXIMATELY 25-30 SQ MI.
NUMEROUS AM POSITIONS, PERSONNEL TRENCHES,
AND FA POSITIONS, NUMEROUS BARRACKS IN
WOODED AREAS ALONG STREAM BEDS. 15 FA
PIECES JUST EAST OF SABARA. 18 CAMOUFLAGED
PROBABLE FA PIECES ONE NM EAST OF SABARA.
APPROXIMATELY 10 TRUCKS IN AREA EAST OF
SABARA. LANDING STRIP 2,000 X 70 FT ORIENTED
NNE/SSW IMMEDIATELY SOUTH OF SABARA. POSSIBLE
LANDING STRIP (2,400 X 130 FT) ORIENTED
NW/SE UNDER CONSTRUCTION 1.5 NM SW OF SABARA.
130 FT) ORIENTED NW/SE UNDER CONSTRUCTION.
1.5 NM SOUTHWEST OF SABANA.
• 3081 SITSUM 15 JUN 62 REPORTS
AT LEAST 9 ADDITIONAL 6 GUN F/A POSITIONS
(UNOCCUPIED) NOTED SINCE MAY 62.
NO MISSILE ACTIVITY.

SECRET

SECRET

ANTON RECIO AREA, MILITARY INSTALLATION CU 2211N 08036W

• 3083 SITSUM 29 JUN 62 REPORTS
• 7 NM NORTH OF ANTON RECIO, AT UTM GRID
17QNG 405537 (AMS SERIES E723, SHEET 40821).
2 BUILDINGS AND SEVERAL UNOCCUPIED AM
EMPLACEMENTS. 9 CANVAS-COVERED PROBABLE
TANKS AND 10 TRUCKS PARKED IN AREA.
• 3085 SITSUM 12 JUL 62 REPORTS
• 7 NM NORTH OF ANTON RECIO.
INSTALLATION CONTAINS 2 PROBABLE BARRACKS,
ONE PROBABLE MAINTENANCE BUILDING, AND 8
HUTS. GROUND-CLEARING ACTIVITY IN AREA.
VEHICLES/EQUIPMENT -- 9 CANVAS-COVERED
TANKS, AND 6 TRUCKS.

SECRET

SECRET
#1 BAHIA HONDA, PORT FACILITIES CU 2255N 08311W

- 3101 SITSUM 14 OCT 62 REPORTS VESSELS -- ONE FREIGHTER. UNIDENTIFIED EQUIPMENT IN PORT AREA. A SECURED STORAGE AREA ON PUNTA GERARDO CONTAINS AT LEAST 25 PIECES OF UNIDENTIFIED EQUIPMENT. INCOMPLETE INFORMATION.

SECRET

•1 BAHIA HONDA SAM SITE CU 2257N 08317W

- G-3088, 29 AUG 62 REPORTS.
- 8 NM NW OF BAHIA HONDA AT 22-57-32N
083-17-28W.
- SA-2 SAM SITE UNDER CONSTRUCTION. FOUR
UNRETTED LAUNCH POSITIONS COMPLETED AND
2 UNDER CONSTRUCTION. TWO LAUNCHERS ARE
NET-COVERED. FRUIT SET RADAR IS PRESENT AND
SURROUNDED BY VERTICAL NETTING. SIX VANS AND
6 MISSILE TRANSPORTERS ARE PRESENT AND NET
COVERED. APPROXIMATELY 15 TENTS AND 15
VEHICLES IN AREA.
- 3101 SITSUM 14 OCT 62 REPORTS
MISSILE LAUNCHERS AND GUIDANCE AREA ARE NOW RETTTED.
NO OTHER APPARENT CHANGE SINCE LATE AUG 62. INCOMPLETE
INFORMATION.

SECRET

01 BANES AREA, PORT FACILITIES

CU 2055N 07542W

• 3100 SITSUM 7 OCT 62 REPORTS
VESSELS -- 2 PF-TYPE SHIPS MOORED AT BANES PIER.
GROUND SCRAPED CLEAR IN SE SECTION OF BANES PORT.
APPROXIMATELY 15 PIECES OF UNIDENTIFIED EQUIPMENT IN
PORT AREA. INCOMPLETE INFORMATION.

SECRET

BANES AREA PROBABLE ELECTRONICS SITE

CU 2058N 07538W

* C-3088, 29 AUG 62 REPORTS.

5 NM ENE OF BANES.

SITE CONTAINS 2 LARGE AND 2 SMALL REVEITEMENTS
WITH EQUIPMENT, 5 ADDITIONAL GENERATOR OR
VEHICLE REVEITEMENTS, AND ABOUT 30 TENTS.

SECRET

•1 BANES CRUISE-MISSILE SITE

CU 2050N 07530W

• G-3088, 29 AUG 62 REPORTS.
5 NM ENE OF BANES AT 20-58-50N 075-38-10W.
SAM LAUNCH AND RADAR EQUIPMENT STORED IN
OPEN AREA ADJACENT TO PROBABLE ELECTRONICS
FACILITY.

EQUIPMENT -- 8 MISSILE TRANSPORTERS WITH
CANVAS-COVERED TRAILERS, 7 ELECTRONICS
VANS AND 20 MISCELLANEOUS VEHICLES.

• 3093 SITSUM 26 SEP 62 REPORTS THE FOLLOWING MAJOR
CHANGES NOTED SINCE LATE AUG 62 -- CONSIDERABLE
PROGRESS IN SITE CONSTRUCTION IS EVIDENT. LAUNCH AREA
REVETMENTS APPEAR COMPLETE, AND SITE IS OPERATIONAL. A
PROBABLE MISSILE IS LOCATED ON THE NORTH LAUNCHER. A
SEVEN CANVAS-COVERED MISSILE TRANSPORTERS AND ONE
EMPTY TRANSPORTER ARE PRESENT. TWO ADDITIONAL
RECTANGULAR REVETMENTS ARE UNDER CONSTRUCTION OPPOSITE
VEHICLE PARKING AREA. TWO NEWLY CONSTRUCTED MISSILE-
HOLD REVETMENTS, ONE OF WHICH IS OCCUPIED, ARE DIRECTLY
BEHIND EACH LAUNCHER. A NEW REVETMENT IS UNDER
CONSTRUCTION ADJACENT TO THE OCCUPIED MISSILE-HOLD
REVETMENT. ALL PREVIOUSLY REPORTED REVETMENTS LOCATED
BEHIND THE LAUNCHERS NOW APPEAR OCCUPIED.

• 3100 SITSUM 7 OCT 62 REPORTS
THE FOLLOWING CHANGES NOTED SINCE LATE SEP 62 --
TWO NEW REVETMENTS ARE UNDER CONSTRUCTION IN FRONT OF
AND BETWEEN THE LAUNCH POSITIONS.
TWO AREAS OF NEW CONSTRUCTION NOTED DIRECTLY WEST OF
THE TENT AREA.
THE PREVIOUSLY REPORTED PROBABLE MISSILE ON THE NORTH
LAUNCHER IS NOW CANVAS-COVERED.

SECRET

CAMAGUE AREA, MILITARY AREA

CU 2120N 07740W

• 3065 SITSUM 2 FEB 62 REPORTS
LOCATED 6.5 MILES SE OF CAMAGUE.
A FENCED MILITARY AREA SERVED BY AN ALL-
WEATHER, 2-LANE ROAD. CONTAINS 3 BARRACKS,
2 ADMIN BUILDINGS, AND 1 BUILDING UNDER
CONSTRUCTION. ALSO 3 OCCUPIED LIGHT (POSS 37
MM) ANTI-AIRCRAFT ARTILLERY EMPLACEMENTS AND
4 PARKED HOWITZERS (POSS 122 MM).

SECRET

CAMAGUEY AREA, MILITARY AREA

CU 212IN 07750W

* 3065 SITSUM 2 FEB 62 REPORTS
LOCATED 5.5 MILES SE OF CAMAGUEY AND 4 MILES
S OF CAMAGUEY INTERNATIONAL AIRPORT.
ROAD SERVED AND APPEARS CAPABLE OF
ACCOMMODATING APPROX 165 MEN.
CONTAINS 4 BARRACKS, 3 ADMIN BUILDINGS AND
NUMEROUS SMALL STORAGE/SUPPORT PARTIALLY
OBSCURED BY VEGETATION IN THE AREA. 5 SMALL
EXCAVATIONS SIMILAR TO THOSE IN THE TRACKED
VEHICLE PARK AT SANTA CLARA. NO EVIDENCE OF
VEHICLE ACTIVITY ARE DISCERNIBLE. AREA IS
DEFENDED BY 2-LIGHT ANTI-AIRCRAFT ARTILLERY
GUNS.

CAMAGUEY AREA, MILITARY ACTIVITY CU 212IN 07750W

- 3071 MCI 15 MAR 62 REPORTS
4.6 NM ESE OF CENTER OF CAMAGUEY.
ONE T-SHAPED BUILDING, 6 GABLE-ROOFED
BUILDINGS, 4 DUG-OUT REVELMENTS, AND
5 AW POSITIONS IN SMALL WOODED AREA AT
21-21-45N 077-50-45W.

CAMAGUEY AREA, MILITARY INSTALLATION CU 2122N 07747W

- * 3078 MCI 2 MAY 62 REPORTS
- 7 NM ESE OF CAMAGUEY.
- 3 BARRACKS-TYPE BUILDINGS, 2 STORAGE BUILDINGS, NUMEROUS TRENCHES AND AM POSITIONS EAST OF BARRACKS AREA.

CAMAGUEY AREA, MILITARY INSTALLATION CU 2117N 07801W

• 3078 MCI 2 MAY 62 REPORTS APPROXIMATELY 8 NM SW OF
CAMAGUEY ON ROUTE 5-30. MILITARY AREA CONTAINING 4
RANCH BUILDINGS, 4 POSSIBLE BARRACKS, 3 EXCAVATED
VEHICLE SHELTERS, AND NUMEROUS WEAPONS EMPLACEMENTS
WHICH APPEAR TO BE UNOCCUPIED. A GOOD INTERNAL ROAD
NETWORK IS ALSO PRESENT. VEHICLES -- 10 CARGO VEHICLES.

SECRET

CAMAGUEY AREA, MILITARY INSTALLATION CU 2123N 07756W

- * 3078 MCI 2 MAY 62 REPORTS
2.5 NM WNW OF ROUNDHOUSE AT RAILROAD YARDS.
MILITARY AREA CONTAINING 5 ADMINISTRATIVE
BUILDINGS OF WHICH 3 ARE TWO-STORIED, 4
BARRACKS, ONE VEHICLE MAINTENANCE/STORAGE
BUILDING, A THEATER, GYMNASIUM, AND 7
UNIDENTIFIED BUILDINGS, A MICROWAVE STATION
IS ALSO PRESENT.
VEHICLES -- 12 BUSES.
- * 3079 SITSUM 22 MAY 62 REPORTS
STRONG POINT LOCATED 21-20-00N 077-49-20W
CONTAINS 4 GABLE-ROOFED BUILDINGS AND 2
UNOCCUPIED AAA EMPLACEMENTS SURROUNDED BY
NUMEROUS TRENCHES AND PERSONNEL EMPLACEMENTS.
- * 3082 SITSUM 18 JUN 62 REPORTS
ONE BLDG UNDER CONSTRUCTION AND 4 TRUCKS.
NO UNUSUAL ACTIVITY.
- * 3083 SITSUM 29 JUN 62 REPORTS
HEADQUARTERS AREA CONSISTING OF 6 LARGE
BARRACKS-TYPE BUILDINGS, 2 SUPPORT BUILDINGS,
AND 15 OTHER BUILDINGS.
VEHICLES -- 17 BUSES.
- * 3085 SITSUM 12 JUL 62 REPORTS
INFORMATION ON CAMAGUEY MILITARY

SECRET

①

INSTALLATIONS IS AS FOLLOWS --
1. MILITARY HEADQUARTERS LOCATED IN NE SECTION OF CAMAGUEY -- NO APPARENT CHANGE IN FACILITIES SINCE JUN 62.
VEHICLES/EQUIPMENT -- 10 SEMI-TRAILERS AND 9 CARS/JEEPS AT WAREHOUSE LOADING DOCK.
2. MILITARY TRAINING INSTALLATION 3.5 NM NNE OF CAMAGUEY AT SITE OF FORMER BERNABE SANCHEZ ADAN AIRFIELD -- BUILDINGS STILL UNDER CONSTRUCTION, NO CHANGE IN DEFENSES SINCE JUN 62. VEHICLES/EQUIPMENT -- 5 TRUCKS PARKED NEAR MAINTENANCE BUILDING.
3. ARTILLERY TRAINING AREA 7 NM ESE OF CAMAGUEY -- 7 BARRACKS VARYING IN SIZE, SEVERAL UNOCCUPIED FIELD ARTILLERY EMPLACEMENTS. VEHICLES/EQUIPMENT -- 6 TRUCKS, 2 FIELD ARTILLERY PIECES.
4. MILITARY AREA LOCATED 4.5 NM ESE OF CAMAGUEY -- 2 BARRACKS, 2 UNOCCUPIED LIGHT AAA EMPLACEMENTS. VEHICLES/EQUIPMENT -- ONE TRUCK NOTED. INCOMPLETE INFORMATION.
5. MILITARY BARRACKS AREA 5.5 NM ESE OF CAMAGUEY -- 4 BARRACKS, 6 UNOCCUPIED LIGHT AAA EMPLACEMENTS, AND 3 TRENCHES IN AREA. VEHICLES/EQUIPMENT -- ONE TRUCK AND 6 POSSIBLE LIGHT AAA PIECES.
6. MILITARY AREA LOCATED 7.5 NM SSW OF CAMAGUEY -- 7 PROBABLE BARRACKS, SEVERAL OTHER BUILDINGS, 3 PROBABLE VEHICLE SHELTERS, AND 12 UNOCCUPIED AAA/AW EMPLACEMENTS. VEHICLES/EQUIPMENT -- 20 TRUCKS THROUGHOUT AREA.

CAMAGUEY AREA, MILITARY INSTALLATION CU 2123N 07757W

* 3079 SITSUM 22 MAY 62 REPORTS
NO CHANGE IN FACILITIES SINCE 2 MAY 62.
VEHICLES/EQUIPMENT -- APPROXIMATELY 50
VEHICLES PARKED IN OPEN AREA.
INCOMPLETE INFORMATION.

* 3082 SITSUM 18 JUN 62 REPORTS
ONE BLOC UNDER CONSTRUCTION AND 4 TRUCKS.
NO UNUSUAL ACTIVITY.

* 3083 SITSUM 29 JUN 62 REPORTS
SECURED AREA UNDER CONSTRUCTION CONTAINING
ONE LONG VEHICLE SHED, AND SEVERAL SMALL
SHOP BUILDINGS.
VEHICLES -- NONE.

* 3088 SITSUM 29 AUG 62 REPORTS
INFORMATION ON THE CAMAGUEY MILITARY
INSTALLATIONS IS AS FOLLOWS -- MILITARY
HEADQUARTERS LOCATED IN NE SECTION OF
CAMAGUEY, 1.8 NM SW OF SW END OF
INTERNATIONAL AIRPORT RUNWAY -- NO APPARENT
CHANGE SINCE JUL 62. INCOMPLETE
INFORMATION.

MILITARY TRAINING INSTALLATION 3.5 NM NNE OF
CAMAGUEY AT SITE OF FORMER BERNABE SANCHEZ
ADAN AIRFIELD -- INCOMPLETE INFORMATION.
ARTILLERY TRAINING AREA 7 NM ESE OF
CAMAGUEY -- NO REPORT.
MILITARY TRAINING AREA LOCATED 4.5 NM ESE OF
CAMAGUEY -- NO REPORT.
MILITARY BARRACKS AREA 5.5 NM ESE OF
CAMAGUEY AT EL PENON -- NO REPORT.
MILITARY AREA LOCATED 7.5 NM SSW OF
CAMAGUEY -- INCOMPLETE INFORMATION.

CAMAGUEY INTERNATIONAL AIRFIELD

CU 2125N 07751W

* G-3079, 22 MAY 62 REPORTS. AIRCRAFT -- TOTAL OF 10, INCLUDING 3 FAGOT/FRESCO, ONE PROBABLE FAGOT/FRESCO, 3 LIAISON (POSSIBLY L-60 BRIGADYR), ONE LIAISON, ONE HARE, ONE POSSIBLE SEA FURY. TOKEN RADAR AND 4 VAN-TYPE TRUCKS SOUTH OF SW END OF RUNWAY. INCOMPLETE INFORMATION.

* G-3080, 6 JUNE 62 REPORTS. AIRCRAFT COUNT -- 4 FAGOT/FRESCO, 3 L-60 BRIGADYR, ONE C-47, ONE UNIDENTIFIED SINGLE ENGINE PISTON. NO CHANGE IN DEFENSES, NO SHIPPING CRATES. TOKEN RADAR, NOTED IN MAY 62, NOT OBSERVED.

* G-3082, 18 JUNE 62 REPORTS. NO CHANGE TO FACILITIES. RUNWAY SERVICEABLE. AIRCRAFT -- A TOTAL OF 11 INCLUDING -- 5 FRESCO, 1 CRATE, 1 C-47, 1 HOUND, 1 LIAISON, 1 BRIGADYR AND 1 DERELICT SEA FURY. CONSTRUCTION CONTINUING ON AIRCRAFT REVETMENTS.

* G-3083, 29 JUNE 62 REPORTS. AIRCRAFT -- TOTAL OF 14, INCLUDING 6 FRESCO, 2 CRATE, ONE C-47, 2 LIAISON, ONE BRIGADYR, AND ONE UNIDENTIFIED SINGLE-ENGINE. ONE DERELICT SINGLE-ENGINE. RUNWAY SERVICEABLE. NO CHANGE IN FACILITIES SINCE MAY 62. AIRCRAFT REVEITEMENTS STILL UNDER CONSTRUCTION. INCOMPLETE INFORMATION.

* G-3085, 12 JULY 62 REPORTS. AIRCRAFT -- A TOTAL OF 16, INCLUDING 6 FAGOT/FRESCO, 5 LIAISON, 2 BRIGADYR, ONE HOUND, ONE CRATE (TAKING OFF), AND ONE DERELICT SEA FURY. RUNWAY SERVICEABLE. TOKEN RADAR IN PLACE ON NORTH SIDE OF EAST END OF RUNWAY. NO OTHER APPARENT CHANGES SINCE JUN 62.

* 3086 SITSUM 5 AUG 62 REPORTS
AIRCRAFT -- A TOTAL OF 18, INCLUDING
10 FAGOT/FRESCO, 6 BRIGADYR, ONE
UNIDENTIFIED SINGLE-ENGINE, AND ONE DERELICT
SEA FURY.
NO APPARENT CHANGE IN FACILITIES SINCE
JUL 62. INCOMPLETE INFORMATION.

* G-3088, 29 AUG 62 REPORTS.
AIRCRAFT -- TOTAL OF 18, INCLUDING 14 FAGOT/
FRESCO, 2 LIAISON, ONE CAB AND ONE CRATE.
NO SIGNIFICANT CHANGE IN FACILITIES SINCE JUN 62.
INCOMPLETE INFORMATION.

* 3089 SITSUM 5 SEP 62 REPORTS
AIRCRAFT -- 13 FAGOT/FRESCO, 2 LIAISON, ONE
C47, AND ONE CRATE.
NO APPARENT CHANGE IN FACILITIES SINCE
JUN 62. INCOMPLETE INFORMATION.

* 3098 SITSUM 5 OCT 62 REPORTS
INCOMPLETE INFORMATION.

* 3100 SITSUM 7 OCT 62 REPORTS
AIRCRAFT -- NONE NOTED.
NO APPARENT CHANGE IN FACILITIES SINCE JUN 62.
INCOMPLETE INFORMATION.

*1 CAMILO CIENFUEGOS (SANTA CLARA) AIRFIELD CU 2229N 07955W

* G-3078, 2 MAY 1962 REPORTS. RUNWAY APPEARS COMPLETE, BUT COULD BE EXTENDED AT EITHER END. BITUMINOUS SURFACING. 100 TENTS ON HARDSTANDS. SEVEN OF THE 11 REVETMENTS ON THE WEST END HAVE BEEN AT LEAST PARTIALLY EARTH-COVERED. DEFENSES -- 3 UNOCCUPIED AAA POSITIONS NORTH OF RUNWAY AT WEST END. TRENCHES OFF EAST END OF RUNWAY, TRENCHES AND AA POSITIONS AROUND TOKEN RADAR INSTALLATION, 6 AA EMPLACEMENTS, 3 OCCUPIED, WEST OF TOKEN RADAR SITE. AIRCRAFT -- 8 FAGOT/FRESCO, AND 2 CRATE. APPROXIMATELY 95 TENTS OBSERVED.

* G-3079, 22 MAY 1962 REPORTS. AIRCRAFT -- TOTAL OF 10, INCLUDING 3 MIG-15, 6 LIAISON-TYPE, AND ONE HELICOPTER (HARE-TYPE). NO APPARENT CHANGE IN DEFENSES, FACILITIES, COMMUNICATIONS AND ELECTRONICS FACILITIES SINCE 2 MAY 62. NO TROOP CONCENTRATIONS.

* G-3080, 6 JUNE 1962 REPORTS. AIRCRAFT -- 2 FAGOT/MIDGET, AND 7 LIAISON-TYPE. NO APPARENT CHANGE IN DEFENSES, FACILITIES, COMMUNICATIONS AND ELECTRONICS. INCOMPLETE INFORMATION.

* G-3081, 15 JUNE 1962 REPORTS. NO APPARENT CHANGES. AIRCRAFT -- A TOTAL OF 5 INCLUDING 3 FAGOT/FRESCO, 2 CULT. INCOMPLETE INFO.

* G-3082, 18 JUNE 1962 REPORTS. NO CHANGE IN FACILITIES NOTED. AIRCRAFT -- 2 FRESCO AND 2 PROBABLE CULT. INCOMPLETE INFO.

* G-3083, 29 JUNE 1962 REPORTS. AIRCRAFT -- TOTAL OF 9, INCLUDING 6 FAGOT/FRESCO, AND 3 LIAISON-TYPE. RUNWAY SERVICEABLE. PREVIOUSLY NOTED TOKEN RADAR NOT OBSERVED. NO OTHER APPARENT CHANGE IN FACILITIES SINCE MAY 62. CONSTRUCTION ACTIVITY CONTINUING ON COVERED AIRCRAFT REVEINMENTS.

• G-3085, 12 JULY 1962 REPORTS. AIRCRAFT -- A TOTAL OF 8, INCLUDING 7 FAGOT/FRESCO AND ONE HARE. RUNWAY SERVICEABLE. CONSTRUCTION CONTINUING ON COVERED PARKING AREAS AND IN THE VICINITY OF THE PARKING APRON. DEFENSES -- 4 OCCUPIED 6-GUN LIGHT AAA POSITIONS ALONG PERIPHERY OF AIRFIELD. TOKEN RADAR AGAIN IN PLACE ON HILL NORTH OF RUNWAY. NUMEROUS TENTS NOTED IN VICINITY OF PARKING APRON AND LOOP TAXIWAY.

• 3086 SITSUM 5 AUG 62 REPORTS
AIRCRAFT -- A TOTAL OF 6, INCLUDING
5 FAGOT/FRESCO, AND ONE LIAISON.
INCOMPLETE INFORMATION.

• G-3089, 29 AUG 62 REPORTS.
AIRCRAFT -- TOTAL OF 7, INCLUDING 5 FAGOT/
FRESCO, ONE HOUND, AND ONE HARE.
SEVEN COMPLETED EARTH-COVERED REVETMENTS AND
4 UNDER CONSTRUCTION AT WESTERN END OF
AIRFIELD, AND 7 COMPLETED EARTH-COVERED
REVETMENTS AT EASTERN END.

* 3089 SITSUM 5 SEP 62 REPORTS
AIRCRAFT -- A TOTAL OF 15, INCLUDING ONE
FISHED, 11 FAGOT/FRESCO, 2 BRIGADYR, AND
ONE HOUND.
FOUR PROBABLE AIRCRAFT SHIPPING CRATES
(44 X 8.5 FT) IMMEDIATELY SOUTH OF FISHED
ON TAXIWAY. NINE PROBABLE SHIPPING CRATES
(APPROXIMATELY 44 X 8.5 FT) APPROXIMATELY
4,500 FT WNW OF RUNWAY.
32 SQUAD TENTS, 9 LARGE SQUAD TENTS, 4
MEDIUM-SIZE TENTS.
AIRCRAFT REVETMENTS -- FOUR COVERED
REVETMENTS, 3 EARTH-COVERED REVETMENTS, AND
2 REVETMENTS UNDER CONSTRUCTION AT WEST END
OF RUNWAY. FIVE EARTH-COVERED REVETMENTS AT
EAST END OF RUNWAY.

AAA POSITIONS -- 4 OCCUPIED 6-GUN BATTERIES
AND ONE OCCUPIED 3-GUN BATTERY ON PERIPHERY
OF AIRFIELD.
TORN RADAR AND 4 VANS ON HILL NORTH OF
RUNWAY. RUNWAY SERVICEABLE. NUMEROUS
VEHICLES AND EQUIPMENT THROUGHOUT THE AREA.
EARTH SCRAPING EAST OF RUNWAY. NO APPARENT
CHANGE IN FACILITIES SINCE AUG 62.

CAMPO COLUMBIA MILITARY INSTALLATION

- * 3078 MCI 2 MAY 62 REPORTS
NO APPARENT CHANGE IN FACILITIES OR DEFENSES SINCE APR 62.
VEHICLES/EQUIPMENT -- APPROXIMATELY 20 VEHICLES PARKED NEAR REVIEWING STAND, AND APPROXIMATELY 52 BUSES IN MOTOR POOL AREA.
- * 3079 SITSUM 22 MAY 62 REPORTS
VEHICLES/EQUIPMENT -- 44 BUSES IN MOTOR POOL, 9 CARS AND 2 BUSES AT REVIEWING STAND.
NO APPARENT CHANGES IN FACILITIES AND DEFENSES EXCEPT THAT LIGHT AAA POSITIONS ARE NOT APPARENT.
- * 3080 SITSUM 6 JUN 62 REPORTS
NO MILITARY VEHICLES OR EQUIPMENT OBSERVED.
56 BUSES AND NUMEROUS CARS IN AREA.
NO APPARENT CHANGE TO FACILITIES SINCE MAY 62.
- * 3082 SITSUM 18 JUN 62 REPORTS
NO APPARENT CHANGES TO FACILITIES SINCE APRIL 62.
VEHICLES -- 50 BUSES IN MOTOR POOL AND 50 MISCELLANEOUS VEHICLES THROUGHOUT AREA.
- * 3083 SITSUM 29 JUN 62 REPORTS
VEHICLES -- 43 BUSES NEAR ADMINISTRATIVE BUILDING.
NO APPARENT CHANGE IN FACILITIES SINCE APR 62.
- * 3084 SITSUM 8 JUL 62 REPORTS
VEHICLES -- APPROXIMATELY 50 BUSES NEAR ADMINISTRATIVE BUILDING.
NO APPARENT CHANGE IN FACILITIES. INCOMPLETE INFORMATION.
- * 3085 SITSUM 12 JUL 62 REPORTS
VEHICLES/EQUIPMENT -- 46 BUSES IN MOTOR PARK AND APPROXIMATELY 12 OTHER VEHICLES IN CAMP AREA.
SOME EARTH SCARRING INDICATING POSSIBLE NEW CONSTRUCTION IN CENTER AND SW SIDE OF AREA.
- * 3088 SITSUM 29 AUG 62 REPORTS
SITES IN CENTER AND ON SW SIDE OF AREA. NO CHANGES IN FACILITIES OR DEFENSES SINCE APRIL 1962.
VEHICLES -- 105 BUSES IN PARKING AREA AND 7 JUST OUTSIDE OF COMPOUND.

1. CAMPO FLORIDA POSS CRUISE-MISSILE SITE CU 2306N 08211W

3088 SITSUM, 29 AUG 1962 REPORTS A NEW MISSILE INSTALLATION HAS BEEN LOCATED 9.5 NM EAST OF HAVANA, 3.7 NM WSW OF CAMPO FLORIDA AT 23-06-30N/82-11-00W. THE INSTALLATION IS SITUATED APPROXIMATELY 4 NM SOUTH FROM THE COAST AT AN ELEVATION APPROXIMATELY 150 FEET. THE SITE IS SECURED BY A FENCE AND CONSISTS OF SOME EQUIPMENT THAT IS SIMILAR IN BOTH CONFIGURATION AND GENERAL LAYOUT AS THAT FOUND AT MISSILE SITES NEAR BANES AND SANTA CRUZ DEL NORTE. THE EQUIPMENT CONSISTS OF TWO UNRETTED PROBABLE CANVAS COVERED LAUNCHERS APPROXIMATELY 175 FEET APART AND ORIENTED 254 DEGREES AND 228 DEGREES RESPECTIVELY. TWO PROBABLE VANS, SEVEN CANVAS COVERED TRAILER-TYPE VANS TWO OF WHICH ARE PROBABLY ELECTRONIC ASSOCIATED, ALL OF THE ABOVE MENTIONED EQUIPMENT IS INTER-CONNECTED BY CABLE. ALSO WITHIN THE AREA ARE SIX CANVAS COVERED MISSILE TRANSPORTERS, SIX TRAILER VANS, FOUR TRUCK VANS, FOUR TENTS AND SEVEN UNIDENTIFIED PIECES OF EQUIPMENT.

CANAMOVA MILITARY AREA

CU 2038N 07505W

* 3100 SITSUM 20 OCT 62 REPORTS

EAST EDGE OF CANAMOVA.

SIX TENTS AND 2 LONG STORAGE-TYPE BUILDINGS.

APPROXIMATELY 10 UNIDENTIFIED VEHICLES 1,000 YDS

SOUTH OF TENTS ON WEST SIDE OF ROAD. NO OTHER

ACTIVITY NOTED.

01 CASILDA PORT

CU 2145N 07959M

* 3070 NCI 2 MAY 62 REPORTS
VESSELS -- NUMEROUS SMALL CRAFT IN PORT
AT CASILDA.
NO CHANGE IN PORT FACILITIES SINCE MAR 62.
NO TROOP OR VEHICLE CONCENTRATIONS.
* 3079 SITSUM 22 MAY 62 REPORTS
VESSELS -- NUMEROUS SMALL CRAFT
IN PORT AT CASILDA.
NO CHANGE IN PORT FACILITIES SINCE 2 MAY 62.
NO TROOP OR VEHICLE CONCENTRATIONS.
* 3080 SITSUM 6 JUN 62 REPORTS
NO TROOP OR VEHICULAR CONCENTRATIONS NOTED.
NO RAIL TRAFFIC. CASILDA - 28 TANK CARS NEAR
POL AREA. NUMEROUS SMALL CRAFT AT PIERS AND
IN HARBOR. ONE CARGO VESSEL (APPROXIMATELY
350 FT) ON SE COURSE OUTSIDE OF HARBOR.
* 3083 SITSUM 29 JUN 62 REPORTS
VESSELS -- NUMEROUS SMALL CRAFT IN
CASILDA PORT.
NO TROOP OR VEHICLE CONCENTRATIONS NOTED.
* 3085 SITSUM 12 JUL 62 REPORTS
NO MILITARY ACTIVITY OR VEHICLE CONCENTRATION
OBSERVED IN TRINIDAD.
NO CHANGE IN FACILITIES AT CASILDA PORT SINCE
MARCH 62.
VESSELS -- ONE CARGO VESSEL AT QUAY.
* 3089 SITSUM 29 AUG 62 REPORTS
2.5 NM SOUTH OF TRINIDAD.
VESSEL OBSERVED OFF-LOADING MATERIEL.
VEHICLES/EQUIPMENT -- 5 TANKS, 18 TANKS OR
SP GUNS, 16 UNIDENTIFIED VEHICLES, AND
APPROXIMATELY 20 TRUCKS IN IMMEDIATE
VICINITY OF WHARF. APPROXIMATELY 10
UNIDENTIFIED PIECES OF EQUIPMENT ON LARGE
CARGO VESSEL AT PIER.

*1 CHANBAS SAM SITE

CU 2213N 07853W

* 3100, 7 OCT 1962 REPORTS LOCATED 2 NM NE OF CHANBAS
AT 22-13-20N/078-53-30W AND 12 NM SSW OF PUNTA ALEGRE.
SITE IS NOT REVEITED. EQUIPMENT OBSERVED - 6 LAUNCHERS
PROB CANVAS COVERED, POSS FRUIT SET RADAR AND 7 VANS
IN CENTRAL GUIDANCE AREA, 4 POSS MISSILE TRANSPORTERS,
APPROX 10 ADDITIONAL VEHICLES, APPROX 10 TENTS, SITE
CONFIGURATION NOT DISCERNIBLE.

*1 CHAPARRA SAM SITE

CU 2107N 07626W

A SAM SITE IS LOCATED 3.2 NM SE OF CHAPARRA.

* 3093 SITSUM 26 SEP 62 REPORTS 3.2 NM SE OF CHAPARRA AT 21-07-20N 076-26-20W. SIX LAUNCH POSITIONS NOTED, STAR CONFIGURATION. INCOMPLETE INFORMATION.

* 3100 SITSUM 7 OCT 62 REPORTS SA-2 SAM SITE, FIRST REPORTED IN LATE SEP 62, IS UNREVERTED AND CONTAINS THE FOLLOWING FACILITIES AND EQUIPMENT -- 6 PROBABLE CANVAS-COVERED MISSILE LAUNCHERS, POSSIBLE FRUIT SET RADAR AND 5 VEHICLES IN CENTRAL GUIDANCE AREA, POSSIBLE SPOONREST RADAR AND 2 ASSOCIATED VEHICLES, 11 TENTS, 7 POSSIBLE TENIS, AND APPROXIMATELY 20 ADDITIONAL VEHICLES.

01 CIEGO DE AVILA, SAM ASSEMBLY AREA CU 2152N 07844W

CUBAN REFUGEE REPORTED SEEING CONVOY OF SOVIET VEHICLES TURN IN AT FINCA JULIA, LOCATED 7 KM NORTH OF CIEGO DE AVILA AT GRID QQ295248. APPROXIMATELY 1,000 SOVIETS REPORTED THERE. CUBANS REPORTEDLY EXCLUDED. RUFORS CIRCULATING AMONG RESIDENTS THAT A MISSILE BASE WAS LOCATED ABOUT 11 KM NORTH OF CIEGO DE AVILA. DATE OF INFO. OCT 62

* 3098 SITSUM 5 OCT 62 REPORTS
2 NM NE OF CIEGO DE AVILA AT 21-52-00N
078-44-07W.
BIVOUAC AREA CONTAINING 15 LARGE TENTS,
APPROXIMATELY 25 SMALL TENTS, AND
APPROXIMATELY 45 VEHICLES AND PIECES OF
EQUIPMENT. INCOMPLETE INFORMATION.

CU 2209N 08027M

*1 CIENFUEGOS PORT FACILITIES

* G-3078, 2 MAY 62 REPORTS. NO APPARENT CHANGE IN FACILITIES SINCE MISSION 3050, 3 SEP 61. ONE SMALL FREIGHTER AT LONG T-SHAPE PIER NEXT TO PUNTA VERDE. 2 LARGE FREIGHTERS OFF PUNTA MAJAGUA. NUMEROUS SMALL CRAFT THROUGHOUT HARBOUR. NO CHANGES IN FACILITIES SINCE APR 62. INCOMPLETE INFORMATION. VESSELS -- ONE TANKER, 4 CARGO VESSELS, 6 COASTAL FREIGHTERS, 10 BARGES, LIGHTERS, AND LAUNCHES, 6 SMALL PATROL BOATS, AND NUMEROUS SMALL CRAFT.

* G-3079, 22 MAY 62 REPORTS. NO APPARENT CHANGE IN FACILITIES SINCE 2 MAY 62. VESSELS -- ONE CARGO VESSEL ANCHORED WEST OF PUNTA GORDA. INCOMPLETE INFORMATION.

* G-3080, 6 JUN 62 REPORTS. VESSELS -- ONE CARGO VESSEL (500 FT), CARGO VESSEL (415 FT), CARGO VESSEL (200 FT), ALONGSIDE PIERS AT PUNTA VERDE. ONE CARGO VESSEL (415 FT) ALONGSIDE QUAY NORTH END OF ENSENADA MARSILLAN, NUMEROUS SMALL CRAFT. NO APPARENT CHANGE IN FACILITIES SINCE MAY 62. LOGISTICS INCLUDE LARGE QUANTITY OF 25-FT CRATES AND CYLINDERS

IN ENSENADA MARSILLAN.

* G-3082, 18 JUN 62 REPORTS. NO CHANGE TO FACILITIES SINCE MAY 62. VESSELS -- 2 CARGO, 1 POSS TANKER AND 1 COASTAL TANKER.

* G-3003, 29 JUN 62 REPORTS. VESSELS -- 3 CARGO, ONE PATROL CRAFT, 4 PT BOATS, AND NUMEROUS SMALL CRAFT.

* G-3095, 12 JUL 62 REPORTS. VESSELS -- ONE TANKER AT PIPELINE PIER. ONE FREIGHTER AT RAIL PIER. 2 FREIGHTERS AT T-HEAD PIER ON SOUTH SIDE. 2 KRONSHADT-CLASS, 4 PT BOATS, AND ONE POSSIBLE GUNBOAT AT CAYO LOCO. ONE PT BOAT ON SOUTH SIDE OF PENINSULA. ONE POSSIBLE PT BOAT ON MARINE RAILWAY. ONE U/I BOAT AT EAST END OF SOUTH SIDE OF PENINSULA. NUMEROUS BARGES AND SMALL CRAFT IN HARBOR. MATERIAL STORED IN OPEN AT CAYO LOCO.

* 3086 SITSUM 5 AUG 62 REPORTS
VESSELS -- ONE 510-FT FREIGHTER OFFLOADING ONTO BARGES. ONE 485-FT FREIGHTER MOVING INTO DOCK AREA. ONE 440-FT FREIGHTER ALONG WEST SIDE OF T-HEAD PIER. 2 FREIGHTERS (485 AND 520 FT) AT RAIL PIER. 4 PT BOATS, ONE POSSIBLE GUNBOAT, 2 PATROL CRAFT, NUMEROUS BARGES AND SMALL CRAFT IN HARBOR. NO APPARENT CHANGE IN FACILITIES SINCE MAY 62.

RAIL CARS -- 12 BOXCARS ON DOCK, 24 BOXCARS ON SIDINGS AT END OF DOCK. APPROXIMATELY 190 FREIGHT CARS IN RAILYARD.

* G-3088, 29 AUG 62 REPORTS.
NO APPARENT CHANGE IN PORT FACILITIES SINCE JUL 62.
VESSELS -- 3 FREIGHTERS OFF-LOADING AT TORRIENTE PIER AND DONESTEVEZ WHARF (ENSENADA MARSILLAN), ONE FREIGHTER AT ANCHOR IN GABIA DE CIENFUEGOS, 4 PT BOATS AND ONE KRONSHADT-CLASS PC AT NAVAL BASE.

* 3089 SITSUM 5 SEP 62 REPORTS
VESSELS -- 3 FREIGHTERS AT TORRIENTE PIER AND DONERTEVEY WHARF. ONE FREIGHTER AT RAILROAD PIER.
INCOMPLETE INFORMATION.

*1 CIENFUEGOS SAM SITE CU 2202N 08024H

* G-3088, 29 AUG 62 REPORTS.
6 NM SSE OF CIENFUEGOS AT 22-02-50N
080-24-20W.
SA-2 SAM SITE UNDER CONSTRUCTION. SIX
UNREVERTED LAUNCH POSITIONS WITH AT LEAST 5
LAUNCHERS EMPLACED, ONE OF WHICH IS POSSIBLY
NET-COVERED. GUIDANCE RADAR AND 4 ASSOCIATED
VANS LOCATED IN CENTER OF SITE. CABLE SCARS
NOTED LEADING FROM THE GUIDANCE AREA TO AT
LEAST 4 OF THE LAUNCH POSITIONS. THREE
PROBABLE MISSILE TRANSPORTERS ARE PRESENT.

01 COLONEL MARTIN HARRERO AIRFIELD CU 2150N 08247W

* 3078 MCI 2 MAY 62 REPORTS
NO CHANGE SINCE MISSION 3045,
23 APR 61, EXCEPT THAT NE/SW RUNWAY IS
UNDERGOING REPAIR AND IS BEING REGRADED.
NOT SERVICEABLE AT TIME OF PHOTOGRAPHY.
AIRCRAFT -- NONE.
RUNWAYS PROBABLY NOT SERVICEABLE BECAUSE
OF CONSTRUCTION ACTIVITY (PROBABLY RUNWAY
IMPROVEMENT). NO OTHER APPARENT CHANGE
SINCE FEB 62.

NUMEROUS TRENCHES AND FIRING POSITIONS
AROUND AIRFIELD.

* 3080 SITSUM 6 JUN 62 REPORTS
AIRCRAFT -- NONE.
NO APPARENT CHANGE TO DEFENSES OR FACILITIES
SINCE MAY 62. RUNWAY CONSTRUCTION CONTINUING.
NOT SERVICEABLE.

* 3095 SITSUM 29 SEP 62 REPORTS AIRCRAFT -- NONE.
NO APPARENT CHANGE SINCE JUN 62. RUNWAY CONSTRUCTION
CONTINUING. CONSTRUCTION EQUIPMENT SCATTERED
THROUGHOUT AREA.

* 3101 SITSUM 14 OCT 62 REPORTS
AIRCRAFT -- NONE.
CONSTRUCTION CONTINUING ON RUNWAYS. GRADING HAS
PROCESSED FOR APPROXIMATELY 5,000 FT ON NW RUNWAY.
RUNWAYS PROBABLY UNSERVICEABLE. INCOMPLETE INFORMATION.

CONDADO AREA, PROBABLE MILITARY INSTALLATION CU 2152N 07951W

* 3070 MCI 2 MAY 62 REPORTS

ONE NW SW OF CONDADO.

NINE BARRACKS APPROXIMATELY 120 BY 25 FT,

ONE BUILDING 120 BY 75 FT, FIVE MISCELLANEOUS
SMALLER BUILDINGS.

VEHICLES/EQUIPMENT -- 20 TRUCKS, 3 JEEPS.

AIRCRAFT -- ONE HOUND.

AIRCRAFT -- ONE HOUND.

12 BUILDINGS, APPROXIMATELY 120 BY 25 FT, AND

5 SMALLER MISCELLANEOUS BUILDINGS. NO

DEFENSES NOTED.

CUATKO CAHINOS AREA, MILITARY TRAINING AREA CU 2007N 07533H

* 3060 SITSUM 26 OCT 61 REPORTS

8 LARGE AND NUMEROUS SMALL BUILDINGS, 10
UNOCCUPIED WEAPONS EMPLACEMENTS, ONE FLAT
BED TRUCK, 6 CAMOUFLAGED VEHICLES IN
REVEITEMENTS, AND EXTENSIVE TRACK ACTIVITY
AT 20-06-30N 075-33-20W.

CUEVAS DEL PEPU, REPORTED MISSILE ACTIVITY CU 2022N 07622N

* 3065 SITSUM 2 FEB 62 REPORTS NO MISSILE ACTIVITY OBSERVED.
* 3071 MCI 15 MAR 62 REPORTS NO MISSILE ACTIVITY OBSERVED.
* 3074 SITSUM 1 APR 62 REPORTS NO MISSILE ACTIVITY OBSERVED. INCOMPLETE REPORT.
* 3080 SITSUM 6 JUN 62 REPORTS NO APPARENT CHANGE IN AREA DEFENSES. NO UNUSUAL ACTIVITY OBSERVED.
* 3081 SITSUM 15 JUN 62 REPORTS NO MISSILE OR UNUSUAL ACTIVITY NOTED.
* 3083 SITSUM 29 JUN 62 REPORTS NO MISSILE OR UNUSUAL ACTIVITY NOTED.
* 3085 SITSUM 12 JUL 62 REPORTS NO MILITARY OR UNUSUAL ACTIVITY NOTED.

DOS CAMINOS AREA, MILITARY TRAINING AREA CU 2011N 07549W

3060 SITSUM 26 OCT 61 REPORTS
APPROXIMATELY 45 FA POSITIONS, 2 AN
POSITIONS, ONE MORTAR POSITION, NUMEROUS
TRENCHES AND PERSONNEL EMPLACEMENTS LOCATED
AT 20-10-45N 075-48-40W.

1

SECRET

EL CRISTO AREA, MILITARY TRAINING AREA CU 2009N 07540W

- * 3045 MCI 23 APR 61 REPORTS
2.5 NM NW OF EL CRISTO.
12 PROBABLY OCCUPIED AUTOMATIC WEAPONS
POSITIONS LOCATED ON W SIDE OF ROUTE 6-53.
- * 3060 SITSUM 26 OCT 61 REPORTS
NUMEROUS TRENCHES, FA EPLACEMENTS AND
DRIVER TRAINING SCARS AT 20-08-20N 075-
48-00W.
- * 3061 SITSUM 6 DEC 61 REPORTS
APPROXIMATELY 45 UNOCCUPIED FA POSITIONS,
NUMEROUS TRENCHES, PERSONNEL EPLACEMENTS
AND VEHICLE TRACK ACTIVITY.
- * 3081 SITSUM 15 JUN 62 REPORTS
NO APPARENT CHANGES NOTED SINCE MAY 62.

EL CRISTO AREA, ARMOR TRAINING AREA CU 2007N 07544E

* 3062 SITSUM 19 JAN 62 REPORTS
LOCATED 1 MILE EAST OF EL CRISTO.
COVERS APPROX 80 ACRES AND IS PARTIALLY
FENCED. 2 PROBABLE SUPPORT BUILDINGS, 4
PROBABLE TENTS AND 3 SMALL TRENCHES.
VEHICLES -- 5 HEAVY TANKS, 2 PROBABLE
TANKS, 1 POSSIBLE TANK, 2 CARGO VEHICLES.

FL CRISTO AREA, MILITARY INSTALLATION - CU 2008N 07547H

• 3078 MCI 2 MAY 62 REPORTS
2.5 NM NW OF EL CRISTO.
ENCOMPASSING AN AREA OF APPROXIMATELY 3.5
SQ MI ON WEST SIDE OF ROUTE 6-33 AND ABOUT 2.5
NM ON EAST SIDE. AREA TO WEST CONTAINS AT
LEAST 30 DISPERSED SINGLE-STORY, GABLE-ROOFED
BUILDINGS. AREA ALSO CONTAINS NUMEROUS FA
POSITIONS, TRENCH SYSTEMS, AND VEHICLE
RETIEMENTS. ONE FA POSITION AND ONE MORTAR
POSITION OCCUPIED. EXTENSIVE AREA OF TRACKED
VEHICLE SCARRING. SEVERAL AW POSITIONS AND 18
GARAGE-TYPE BUILDINGS NEAR TRACKED AREA JUST
WEST OF TRENCHES. POSSIBLE HQ AREA LOCATED 2.3
NM NORTH OF TRAINING AREA SECURED BY FENCE AND
SEVERAL TRENCHES.

EL CRISTO, MILITARY INSTALLATION CU 2007N 07546M

* 3079 SITSUM 22 MAY 62 REPORTS
NO CHANGE IN FORTIFICATIONS SINCE 2 MAY 62.
NO VEHICLES OR TROOP CONCENTRATION OBSERVED.
* 3080 SITSUM 6 JUN 62 REPORTS
NO APPARENT CHANGE IN DEFENSES SINCE MAY 62.
NO CONCENTRATION OF TROOPS OR EQUIPMENT NOTED.
* 3081 SITSUM 15 JUN 62 REPORTS
NO APPARENT CHANGES NOTED SINCE MAY 62.
* 3083 SITSUM 29 JUN 62 REPORTS
NO APPARENT CHANGE SINCE MAY 62.
EXCEPT ONE VEHICLE EMPLOYMENT OCCUPIED.
ONE OTHER VEHICLE PARKED IN AREA.
* 3085 SITSUM 12 JUL 62 REPORTS
NO MILITARY OR UNUSUAL ACTIVITY NOTED.
NO CHANGE IN DEFENSES (UNOCCUPIED) SINCE
MAY 62.
* 3086 SITSUM 5 AUG 62 REPORTS
INCOMPLETE INFORMATION.
* 3088 SITSUM 29 AUG 62 REPORTS
SIX FA PIECES IN TRAINING AREA 2 NM NW OF
EL CRISTO.
NO OTHER SIGNIFICANT CHANGES NOTED SINCE
JUL 62.

EL CRISTO, SUSPECT MISSILE AREA CU 2007N 07544W

UNDER GROUND CONSTRUCTION.

3093 SITSUM 26 SEP 62 REPORTS NO UNDERGROUND CONSTRUCTION SITES OR MISSILE-RELATED ACTIVITY NOTED.

SECRET

01 ESMERALDA SAM SITE

CU 2155N 07013W

3100, 7 OCT 1962 REPORTS LOCATED 6 NM NW OF
ESMERALDA AT 21-55-48N/070-13-18W. SA-2 SAM SITE,
UNREVEALED, CONTAINING THE FOLLOWING FACILITIES AND
EQUIPMENT - 6 EMPLACED LAUNCHERS PROBABLY CANVAS
COVERED, PROBABLE FRUIT SET RADAR AND 6 ASSOCIATED VANS
IN GUIDANCE AREA, A POSSIBLE ACQUISITION RADAR
EMPLACED, 9 CANVAS-COVERED MISSILE TRANSPORTERS AND 1
PROBABLE TRANSPORTER, 6 LARGE AND 6 SMALL TENTS AND AT
LEAST 15 OTHER VEHICLES.

0

GUANAJAY AREA, MILITARY CAMP

CU 2257N 08246W

* 3070 FCI 2 MAY 62 REPORTS
2.4 NM NNW OF GUANAJAY.
CAMP CONTAINS 2 SUPPORT/BARRACKS BUILDINGS,
4 ASSOCIATED BUILDINGS, AT LEAST 25 TENTS,
AND 5 VEHICLES.
DEFENSES -- ONE 6-GUN UNOCCUPIED FA
POSITION .8 NM TO THE EAST AND ONE 6-GUN
UNOCCUPIED FA POSITION 1.1 NM TO THE EAST,
ONE 6-GUN UNOCCUPIED FA POSITION 2.2 NM
NORTH OF GUANAJAY, ONE 6-GUN UNOCCUPIED FA
POSITION 2.7 NM NORTH OF GUANAJAY, ONE 6-GUN
UNOCCUPIED FA POSITION 1.4 NM NORTH OF
GUANAJAY, ONE 4-GUN UNOCCUPIED FA POSITION,
AND 14 AW POSITIONS 2.7 NM WNW OF GUANAJAY.

GUANTANAMO AREA, MILITARY BARRACKS AND STORAGE CU 2004N 07504W

- 3049 15 JUNE 61 REPORTS
REPORTED AT 20-04-35N 075-04-32W.
12 DWELLINGS, 8 BARNs, ONE STORAGE-TYPE
BUILDING, ONE STORAGE-TYPE BUILDING IN
FENCED AREA, AND NUMEROUS SMALL
ASSOCIATED BUILDINGS.

JIGUANI AREA, SAM SITE

CU 2021N 07620N

SAM EQUIPMENT, LOCATED 5.4 NM ESE OF JIGUANI,
INCLUDES 6 CANVAS-COVERED MISSILE TRANSPORTERS, 6
MISSILE LAUNCHERS, AND 15 VEHICLES.

* 3093 SITSUM 26 SEP 62 REPORTS 5.4 NM ESE OF
JIGUANI AT 20-21-00N 076-20-00W. SAM EQUIPMENT (NOT
EMPLACED) IN OPEN FIELDS INCLUDES 6 CANVAS-COVERED
MISSILE TRANSPORTERS, 6 MISSILE-LAUNCHERS, 15
VEHICLES, AND 5 PIECES OF EQUIPMENT. THREE LARGE AND 7
SMALL TENTS ALSO NOTED.

* 3098 SITSUM 5 OCT 62 REPORTS
5.4 NM ESE OF JIGUANI AT 20-21-00N
076-20-00W.

PROBABLE SA-2 SAM SITE WITH CIRCULAR ROAD
PATTERN AND 4 POSSIBLE LAUNCHERS.
INCOMPLETE INFORMATION.

JUCARO, SUSPECT MISSILE AREA CU 2137N 07851W

CUBAN REFUGEE SOURCE REPORTED THAT IN MID-AUGUST A 200-MAN SOVIET ENCAMPMENT WAS OBSERVED NORTH OF TOWN AT GRID QP225953. ENCAMPMENT HAD TENTS, OPEN STORAGE OF CRATES, SEVERAL TRUCKS. NO SECURITY MEASURES, WEAPONS APPARENT. INTERCEPTED INTERNAL MESSAGES OF LATE SEPTEMBER AND EARLY OCTOBER REVEAL PRESENCE OF SOVIETS IN JUCARO AREA.

• 3098 SITSUM 5 OCT 62 REPORTS NO MISSILE ACTIVITY OBSERVED WITHIN A 10-NM RADIUS OF JUCARO.

HAVANA, AAA DEFENSES CU 2305N 08216W

% IPIR 9017-5030 27 OCT 62 REPORTS
9.3 NM EAST OF CAMPO LIBERTAD AIRFIELD AT
23-05-30N 082-16-50W.
SIX-GUN OCCUPIED, PROBABLY 57-MM, MEDIUM AAA BATTERY
WITH FIRE CONTROL EQUIPMENT. GUNS ARE MANNED, CABLES
LEAD FROM EACH BATTERY TO CONTROL EQUIPMENT. THREE
LARGE PERSONNEL TENTS, 2 BUILDINGS.

*1 HAVANA, PORT FACILITIES

* 3078 KCI 2 MAY 62 REPORTS
 SUBMARINES -- NONE OBSERVED.
 SURFACE COMBATANTS -- ONE PF AND 2 PT BOATS AT
 CUBAN NAVAL SHIPYARD (CASA BLANCA).
 AUXILIARY/MERCHANT -- 23 FREIGHTERS, ONE
 TANKER, 6 SMALL FREIGHTERS, AND NUMEROUS SMALL
 CRAFT THROUGHOUT THE HARBOR.

NUMEROUS CRATES OBSERVED AT VARIOUS PIERS AND
 WHARVES.

APPROXIMATELY 100 RAIL CARS (ROXCARS, TANK
 CARS, AND FLAT CARS) OBSERVED ADJACENT TO
 HARBOR AREA.

* 3079 SITSUM 22 MAY 62 REPORTS
 SURFACE COMBATANTS -- ONE PF AND ONE
 AUXILIARY VESSEL AT PAULA PIER NO 2, 4 PT
 AND 2 SMALL PATROL CRAFT AT NAVAL SHIPYARD.
 AUXILIARY/MERCHANT -- 28 FREIGHTERS, ONE
 TANKER, 9 SMALL FREIGHTERS, AND NUMEROUS
 SMALL CRAFT THROUGHOUT HARBOR.
 LOGISTICS/MATERIAL -- ONE FREIGHTER CARRYING
 TEN 30-40 FT LONG PACKING CRATES ON DECK.

* 3080 SITSUM 6 JUN 62 REPORTS
 VESSELS -- 18 LARGE FREIGHTERS, 2 SMALL
 COASTAL FREIGHTERS, ONE SMALL TANKER, ONE
 BARGE, 3 PATROL CRAFT, 2 PATROL FRIGATES,
 3 PT BOATS, AND NUMEROUS SMALL CRAFT
 THROUGHOUT HARBOR.

* 3083 SITSUM 29 JUN 62 REPORTS
 VESSELS -- 29 LARGE AND 4 SMALL CARGO,
 2 TANKERS, 4 PT COATS, AND NUMEROUS
 SMALL CRAFT IN HARBOR.
 NO APPARENT CONCENTRATIONS OR STOCKPILING
 NOTED.

* 3084 SITSUM 8 JUL 62 REPORTS
AT LEAST 15 CARGO SHIPS.
INCOMPLETE INFORMATION.

* 3085 SITSUM 12 JUL 62 REPORTS
VESSELS -- 2 PATROL FRIGATES, 2 PATROL CRAFT,
ONE POSSIBLE PATROL CRAFT, 3 PT BOATS, 20
FREIGHTERS, AND NUMEROUS SMALL CRAFT.
NO APPARENT CONCENTRATIONS OR STOCKPILING
NOTED IN HARBOR AREA.

* 3086 SITSUM 5 AUG 62 REPORTS
VESSELS -- 11 SURFACE COMBATANTS,
INCLUDING 3 PATROL FRIGATES, 4 PATROL
CRAFT, ONE POSSIBLE PATROL CRAFT, AND
3 PT BOATS. 20 FREIGHTERS, AND NUMEROUS
SMALLER VESSELS.
NO STOCKPILING OR CONCENTRATIONS NOTED.

* 3088 SITSUM 29 AUG 62 REPORTS

VESSELS -- A TOTAL OF 35 CARGO/TANKERS, 3
EX-US-PF, 2 PT BOATS AND 3 PC AS FOLLOWS --
ONE FREIGHTER AT COAL WHARF NO 2. TWO
LIGHTERS AND 3 UNIDENTIFIED VESSELS AT GAHIZ
BOATYARD. SEVEN FREIGHTERS AND 3 PC
AT PALMER PIER. ONE TANKER WITH 21
CYLINDRICAL TANK CARS ON DECK AND ONE
LIGHTER AT ESSO PIER. ONE FREIGHTER AT
EDIFICIO QUAY NO 1. ONE FREIGHTER AT REGLA
PIER 34. ONE FREIGHTER AT BEGUIRISTAIN
WHARF. FIVE FREIGHTERS AND ONE TANKER AT
CAYO CRUZ. ONE COASTAL FREIGHTER AT POTE
QUAY. ONE FREIGHTER AT ATARES FRUIT WHARF
AND ONE AT VACCARO WHARF. THREE FREIGHTERS
AT WARD LINE PIER AND WHARF. TWO SMALL
FREIGHTERS AT UNITED FRUIT COMPANY PIER AND
WHARF. ONE FREIGHTER AT HAVANA CENTRAL PIER.
ONE SMALL FREIGHTER AT PAULA PIER NO 3.
THREE US PF-TYPE VESSELS AT PAULA PIER NO 1.
ONE FREIGHTER AT SANTA CLARA PIER. ONE
FREIGHTER AT MACHINA PIER. ONE FREIGHTER
AT MACHINA PIER. ONE VESSEL AT SAN

*1 HAVANA SAM SITE

CU 2309N 00213W

* G-3088, 29 AUG 62 REPORTS.

6.7 NM ENE OF HAVANA AT 23-09-25N
002-13-32W.

SA-2 SAM SITE UNDER CONSTRUCTION. SIX
UNRETTED LAUNCH POSITIONS WITH LAUNCHERS,
FRUIT SGT RADAR WITH APPROXIMATELY 6
ASSOCIATED VANS, 6 MISSILE TRANSPORTERS
WITH CANVAS-COVERED TRAILERS, APPROXIMATELY
10 VEHICLES, AND APPROXIMATELY 15 TENTS.

HAVANA, VEHICLE/EQUIPMENT STORAGE AREA CU 2307N 08221W

- * 3032
ADJACENT TO RAIL YARD, JUST SOUTH OF
HAVANA HARBOR. OPEN STORAGE AREA
CONTAINING APPROXIMATELY 150 TRUCKS AND
APPROXIMATELY 1,300 U/I VEHICLES AND/OR
PIECES OF EQUIPMENT. APPROXIMATELY 80
SQUARE SHIPPING CRATES.
- * 3058 FCI 3 SEP 61 REPORTS
ADJACENT TO RAIL YARD, JUST SOUTH OF
HAVANA HARBOR. OPEN STORAGE AREA
CONTAINING APPROXIMATELY 150 TRUCKS AND
APPROXIMATELY 1,300 U/I VEHICLES AND/OR
PIECES OF EQUIPMENT.
- * 3060 SITSUM 26 OCT 61 REPORTS
ADJACENT TO RAIL YARD, JUST SOUTH OF
HAVANA HARBOR. OPEN STORAGE AREA
CONTAINING APPROXIMATELY 50 TRUCKS AND
150 UNIDENTIFIED VEHICLES AND/OR PIECES
OF EQUIPMENT.
- * 3061 SITSUM 6 DEC 61 REPORTS
ADJACENT TO RAIL YARD, JUST SOUTH OF
HAVANA HARBOR. OPEN STORAGE AREA CONTAINING
150 PIECES OF EQUIPMENT, AND 10 BUSES.
- * 3008 SITSUM 29 AUG 62 REPORTS
AREA ADJACENT TO RAILYARD SOUTH OF HAVANA
HARBOR. TOTAL OF 439 VEHICLES, INCLUDING 78
LARGE TRUCKS, 305 MEDIUM TRUCKS, 31 JEEPS,
2 LOW BOYS, 12 BUSES AND 11 VEHICLES OF
UNDETERMINED TYPE.

HAVANA, VEHICLE/EQUIPMENT PARK CU 2303N 08227M

* 3080 SITSUM 6 JUN 62 REPORTS
SW OUTSKIRTS OF HAVANA, AND SW EDGE OF
MARIANO.
LARGE VEHICLE/EQUIPMENT PARK CONTAINING
SEVERAL HUNDRED VEHICLES AND PIECES OF
UNIDENTIFIED EQUIPMENT. MAJORITY OF
VEHICLES APPEAR TO BE SMALL TRUCKS AND JEEPS.
8 POSSIBLE MAINTENANCE BUILDINGS AND OTHER
MISCELLANEOUS BUILDINGS.

HAVANA AREA AAA DEFENSES CU 2304N 08220W

* 3058 HCI 3 SEP 61 REPORTS
ONE MEDIUM 6-GUN OCCUPIED AAA SITE AT
23-04-15N 082-20-00W.
SIX VEHICLES, 4 TENTS IN AREA.
* 3060 SITSUM 26 OCT 61 REPORTS
ONE MEDIUM 6-GUN OCCUPIED AAA SITE AT
23-04-15N 082-20-00W.
SIX VEHICLES, 4 TENTS IN AREA.
* 3061 SITSUM 6 DEC 61 REPORTS
ONE MEDIUM 6-GUN OCCUPIED AAA SITE AT
23-04-15N 082-20-00W.
7 VEHICLES, 4 TENTS IN AREA.

HAVANA AREA AAA DEFENSES CU 2308N 08217H

- 3058 PCI 3 SEP 61 REPORTS
ONE MEDIUM 6-GUN OCCUPIED AAA SITE AT
23-08-25N 082-17-15W.
FCC EMPLACEMENT, 4 PERSONNEL TENTS AND
3 VEHICLE REVEITEMENTS.
- 3060 SITSUM 26 OCT 61 REPORTS
ONE MEDIUM 6-GUN OCCUPIED AAA SITE AT
23-08-25N 082-17-15W.
FCC EMPLACEMENT, 4 PERSONNEL TENTS, 3
VEHICLE REVEITEMENTS AND 4 VEHICLES OBSERVED.
- 3061 SITSUM 6 DEC 61 REPORTS
ONE MEDIUM 6-GUN OCCUPIED AAA SITE AT
23-08-25N 082-17-15W. FCC EMPLACEMENT, 4
PERSONNEL TENTS, 3 VEHICLE REVEITEMENTS AND
6 VEHICLES.

HAVANA AREA AAA DEFENSES CU 2306N 08218W

* 3058 KCI 3 SEP 61 REPORTS

ONE MEDIUM 6-GUN OCCUPIED AAA SITE

AT 23-06-20N 082-17-35W.

SIX TENTS, 4 VEHICLES, 2 SMALL BUILDINGS IN AREA.

* 3060 SIISUM 26 OCT 61 REPORTS

ONE MEDIUM 6-GUN OCCUPIED AAA SITE AT

23-06-20N 082-17-35W. SIX TENTS, 4

VEHICLES, 2 SMALL BUILDINGS IN AREA.

* 3061 SIISUM 6 DEC 61 REPORTS

ONE MEDIUM 6-GUN OCCUPIED AAA SITE AT

23-06-20N 082-17-35W. 4 TENTS, 4 VEHICLES,

2 SMALL BUILDINGS IN AREA.

HAVANA AREA AAA DEFENSES CU 2304N 08227W

* 3058 FCI 3 SCP 61 REPORTS
ONE MEDIUM 6-GUN OCCUPIED AAA SITE AT
23-04-00N 082-27-25W. ALL EMPLACEMENTS
COVERED BY NETTING. 7 VEHICLES
PARKED IN AREA.
* 3061 SITSUM 6 DEC 61 REPORTS
ONE MEDIUM 6-GUN OCCUPIED AAA SITE AT
23-04-00N 082-27-25W. ALL EMPLACEMENTS
COVERED BY NETTING. 8 VEHICLES.

HAVANA AREA AAA DEFENSES CU 2306N 08228W

* 3058 MCI 3 SEP 61 REPORTS

ONE MEDIUM 6-GUN OCCUPIED AAA SITE AT

23-05-30N 082-27-50W. RADAR CONTROLLED.

8 VEHICLES IN AREA.

* 3061 SITSUM 6 DEC 61 REPORTS

ONE MEDIUM 6-GUN OCCUPIED AAA SITE AT

23-05-30N 082-27-50W. RADAR CONTROLLED.

12 VEHICLES.

HAVANA AREA AAA DEFENSES CU 2304N 00225W

- 3058 PCI 3 SEP 61 REPORTS
ONE MEDIUM 6-GUN OCCUPIED AAA SITE AT
23-03-35N 082-25-05W. FOUR TANKS AND
12 VEHICLES IN AREA.
- 3061 SITSUM 6 DEC 61 REPORTS
ONE MEDIUM 6-GUN OCCUPIED AAA SITE AT
23-03-35N 082-25-05W. 8 VEHICLES, AND
5 TENTS.

HAVANA AREA AAA DEFENSES CU 2304N 08222W

* 3058 MCI 3 SEP 61 REPORTS
 ONE MEDIUM 6-GUN OCCUPIED AAA SITE AT
 23-04-15N 082-22-15W.
 EIGHT VEHICLES, 4 TENTS IN AREA.

* 3060 SITSUM 26 OCT 61 REPORTS
 ONE MEDIUM 6-GUN OCCUPIED AAA SITE AT
 23-04-15N 082-22-15W.
 NINE VEHICLES, 4 TENTS IN AREA.

* 3061 SITSUM 6 DEC 61 REPORTS
 ONE MEDIUM 6-GUN OCCUPIED AAA SITE AT
 23-04-15N 082-22-15W. NINE VEHICLES,
 4 TENTS IN AREA.

100

HAVANA AREA, MILITARY CAMP CU 2300N 08218W

* 3062 SITSUM 19 JAN 62 REPORTS

A ROAD-SERVED, PARTIALLY FENCED MILITARY CAMP LOCATED 9 NM SE OF HAVANA AND 3 NM NNW OF MANAGUA, COVERS APPROX 60 ACRES, BARRACKS FACILITIES IN THE AREA ARE CAPABLE OF HOUSING APPROX 175 MEN.

THE AREA CONTAINS THREE BARRACKS, ONE PROBABLE BARRACKS UNDER CONSTRUCTION, ONE ADMIN BUILDING, TWO VEHICLE MAINTENANCE BUILDINGS, FIVE STORAGE BUILDINGS, ONE BARN, ONE ANTI-AIRCRAFT ARTILLERY EMPLACEMENT 15 FEET IN DIAMETER, AND TWO EXCAVATIONS. SEVEN PRIME MOVERS, 29 WHEELED VEHICLES, AND 6 CAMOUFLAGE NETS COVERING UNIDENTIFIED EQUIPMENT ARE VISIBLE IN THE AREA. A SMALL LOCAL TRAINING AREA IMMEDIATELY SW OF THE MILITARY CAMP CONTAINS RECENTLY DUG TRENCHES AND FOXHOLES. TWO CAMOUFLAGED 3-GUN LIGHT ANTI-AIRCRAFT ARTILLERY SITES (PROBABLY OCCUPIED) WITH EMPLACEMENTS 15 FEET IN DIAMETER ARE LOCATED 1,500 FEET SOUTH OF THE CAMP. THREE OTHER BUILDINGS ARE UNDER CONSTRUCTION IN THE VICINITY OF THE ANTI-AIRCRAFT ARTILLERY SITES.

HAVANA AREA, AMMO STORAGE CU 2304N 08219W

• 3067 SITSUM 21 FEB 62 REPORTS
FENCED AREA CONTAINING AT LEAST TWO
EARTH-COVERED DRIVE-THROUGH BUILDINGS
WITH INTERCONNECTING ROAD. CONSTRUCTION
IS CONTINUING IN THE AREA.
TAL 3067 R/310 -- L/305 CLEAR
250-E502-NF-17-6
50-E723-SHEET-3705-III

HAVANA AREA, COASTAL DEFENSES CU 2314N 08219W

* 3030

2.5 NM EAST OF MORRO CASTLE, HAVANA.

1.5 NM STRETCH OF BEACH CONTAINING

APPROXIMATELY 35 GUN POSITIONS, 10 OF

WHICH ARE POSSIBLY OCCUPIED.

(INCOMPLETE INFORMATION)

* 3058 MCI 3 SEP 61 REPORTS

2.5 NM EAST OF MORRO CASTLE, HAVANA.

1.5 NM STRETCH OF BEACH CONTAINING

APPROXIMATELY 35 GUN POSITIONS.

HAVANA AREA, MILITARY DEFENSES CU 2306N 08224W

* 3029

4.2 NM SW OF MORRO CASTLE, ON LOMA DE HUSILLO. ONE UNOCCUPIED 6-GUN MEDIUM AA POSITION, 20 OCCUPIED LIGHT AA POSITIONS. THREE 4-GUN, ONE 5-GUN, ONE 7-GUN, AND THREE POSSIBLE 3-GUN MEDIUM OP POSITIONS AND NUMEROUS LIGHT ARTILLERY POSITIONS. ALL UNOCCUPIED, ON THE HIGH GROUND OF THE LOMA DE HUSILLO.

* 3058 MCI 3 SEP 61 REPORTS

4.2 NM SW OF MORRO CASTLE, ON LOMA DE HUSILLO. ONE UNOCCUPIED 6-GUN MEDIUM AA POSITION, 20 OCCUPIED LIGHT AA POSITIONS. THREE 4-GUN, ONE 5-GUN, ONE 7-GUN, AND THREE POSSIBLE 3-GUN MEDIUM OP POSITIONS AND NUMEROUS LIGHT ARTILLERY POSITIONS. ALL UNOCCUPIED, ON THE HIGH GROUND OF THE LOMA DE HUSILLO.

HAVANA AREA, MILITARY DEFENSES

CU 2307N 08215W

• 3045

2.6 NM EAST OF GUANABACOA AND 1,500 FT
NE OF ROUTE 2-19. ONE 5-GUN AND TWO 4-GUN
POSITIONS, PROBABLY OCCUPIED, AND ONE
PROBABLE 3-GUN UNOCCUPIED MEDIUM ARTILLERY
POSITION.

• 3058 MCI 3 SEP 61 REPORTS

2.6 NM EAST OF GUANABACOA AND 1,500 FT
NE OF ROUTE 2-19. ONE 5-GUN AND TWO 4-GUN
POSITIONS, PROBABLY OCCUPIED, AND ONE
PROBABLE 3-GUN UNOCCUPIED MEDIUM ARTILLERY
POSITION OBSERVED.

HOLGUIN AIRFIELD

CU 2048N 07618W

* G-3078, 2 MAY 62 REPORTS. RUNWAY APPROXIMATELY 85 PERCENT BLACK-TOPPED. CONSTRUCTION OF RUNWAY AND FACILITIES CONTINUES. NO OTHER CHANGE SINCE MISSION 3074, 1 APR 62. AIRCRAFT -- NONE. SURFACING OF RUNWAY AND TAXIWAYS, AND CONSTRUCTION OF REVERTED PARKING AREAS CONTINUING. NO SECURITY, COMMUNICATION/ELECTRONIC FACILITIES, OR WEAPONS STORAGE OBSERVED. INCOMPLETE INFORMATION.

* G-3079, 22 MAY 62 REPORTS. AIRCRAFT -- NONE. DEFENSES - TOTAL OF 13 LIGHT AA EMPLACEMENTS -- 9 OCCUPIED AND 4 UNOCCUPIED. NO COMMUNICATIONS OR ELECTRONICS FACILITIES IN AREA.

* G-3080, 6 JUNE 62 REPORTS. AIRCRAFT -- ONE CRATE, AND ONE CESSNA 310. CONSTRUCTION ACTIVITY CONTINUING ON RUNWAY, AIRFIELD FACILITIES, AND AIRCRAFT REVERTMENTS. RUNWAY PARTIALLY SERVICEABLE. NUMEROUS LIGHT AA EMPLACEMENTS, BOTH OCCUPIED AND UNOCCUPIED AROUND PERIMETER OF FIELD.

* G-3081, 15 JUNE 62 REPORTS. RUNWAY COMPLETE AND SERVICEABLE. CONSTRUCTION ACTIVITY CONTINUING ON TAXIWAYS, AIRCRAFT REVERTMENTS AND OTHER SUPPORT FACILITIES. NUMEROUS LIGHT AA POSITIONS (OCCUPIED AND

UNOCCUPIED) AROUND PERIMETER OF FIELD.
AIRCRAFT -- NONE. INCOMPLETE INFO.

* G-3083, 29 JUNE 62 REPORTS. AIRCRAFT -- NONE.
RUNWAY CONSTRUCTION COMPLETED, RUNWAY SERVICEABLE.
CONSTRUCTION ACTIVITY ON TAXIWAYS NEARING COMPLETION.
NO CHANGE IN DEFENSES SINCE MID-JUN 62.

* G-3085, 12 JULY 62 REPORTS. AIRCRAFT -- NONE.
RUNWAY SERVICEABLE. CONSTRUCTION CONTINUING ON
TAXIWAYS, REVETMENTS, AND OTHER SUPPORT FACILITIES.
NO CHANGE IN DEFENSES SINCE JUN 62.

* 3086 SITSUM 5 AUG 62 REPORTS
AIRCRAFT -- NONE OBSERVED.
RUNWAY SERVICEABLE. CONSTRUCTION CONTINUING
ON TAXIWAYS, REVETMENTS AND OTHER SUPPORT
FACILITIES.
NO CHANGE IN DEFENSES SINCE JUL 62.

* G-3088, 29 AUG 62 REPORTS.
RUNWAY AND TAXIWAY APPEAR SERVICEABLE.
CONSTRUCTION ON FACILITIES CONTINUES.
AIRCRAFT -- NONE.

* 3089 SITSUM 5 SEP 62 REPORTS
AIRCRAFT -- NONE.
RUNWAYS SERVICEABLE. CONSTRUCTION ON
FACILITIES CONTINUING. NO CHANGE IN DEFENSES
SINCE JUN 62.

* 3093 SITSUM 26 SEP 62 REPORTS AIRCRAFT -- NONE.
RUNWAY AND TAXIWAYS SERVICEABLE. CONSTRUCTION
CONTINUING ON FACILITIES AND AIRCRAFT REVETMENTS. NEW
NAVIGATIONAL AID UNDER CONSTRUCTION 2 NM SW OF THE SW
END OF THE RUNWAY. SUPPORT AREA .4 NM NORTH OF THE NE
END OF THE RUNWAY CONTAINS 12 BARRACKS-TYPE BUILDINGS,
ONE T-SHAPED BUILDING, AND 8 SUPPORT-TYPE BUILDINGS.
NO CHANGE IN DEFENSES SINCE LATE AUG 62.

* 3100 SITSUM 7 OCT 62 REPORTS
AIRCRAFT -- NONE.
NO APPARENT CHANGE IN FACILITIES SINCE SEP 62.

HOLGUIN AREA, MILITARY MOTOR POOL CU 2052N 07616W

- * 3079 SITSUM 22 MAY 62 REPORTS VEHICLES/EQUIPMENT -- 16 CARGO TRUCKS, 15 CARGO TRAILERS, 2 BULLDOZERS, AND 13 UNIDENTIFIED OBJECTS MEASURING APPROXIMATELY 10 BY 3 FEET. NO TROOP CONCENTRATION OR DEFENSES IN IMMEDIATE AREA.
- * 3084 SITSUM 6 JUN 62 REPORTS LARGE CONCENTRATION OF OPEN STORAGE. NO CHANGE IN FACILITIES SINCE MAY 1962. ONE VEHICLE. INCOMPLETE INFORMATION.
- * 3081 SITSUM 15 JUN 62 REPORTS MOTOR POOL--APPROX 25 VEHICLES. BARRACKS AND TRAINING AREA, 2.2 NM WEST-SOUTHWEST OF HOLGUIN AT 2052N/7617W, CONTAINS 6 PROBABLE BARRACKS AND NUMEROUS TRENCHES AND AW POSITIONS. NUMEROUS TRENCH NETWORKS AND AW POSITIONS ARE LOCATED ON HIGH GROUND SW, W AND NW OF TOWN. INCOMPLETE INFO.
- * 3083 SITSUM 29 JUN 62 REPORTS VEHICLES -- 9 IN MOTOR POOL PARKING AREA. GARAGE AREA CONTAINS NUMEROUS CRATES IN OPEN STORAGE. NO CHANGE IN BARRACKS, OR IN TRENCHES ENCIRCLING TOWN.
- * 3085 SITSUM 12 JUL 62 REPORTS INSTALLATION, ON SOUTH EDGE OF HOLGUIN, PREVIOUSLY REPORTED AS A MILITARY MOTOR POOL IS NOW CONSIDERED TO BE AN AGRICULTURAL EQUIPMENT STORAGE FACILITY. VEHICLES/EQUIPMENT -- APPROXIMATELY 30 TRUCKS, APPROXIMATELY 20 LIGHT TRUCKS OR TRACTORS, AND NUMEROUS CONTAINERS IN OPEN STORAGE.
- NO CHANGE IN HOLGUIN AREA DEFENSES.
- * 3086 SITSUM 5 AUG 62 REPORTS INCOMPLETE INFORMATION.
- * 3088 SITSUM 29 AUG 62 REPORTS APPROXIMATELY 100 CONTAINERS IN OPEN STORAGE. NO TROOP CONCENTRATIONS NOTED. VEHICLES -- ABOUT 250 SMALL VEHICLES IN PARKING AREA.

HOLGUIN AREA, MILITARY ENCAMPMENT CU 2057N 07616W

* 3093 SITSUM 26 SEP 62 REPORTS 3.8 NM NORTH OF
HOLGUIN AND IMMEDIATELY NORTH OF THE JUNCTION OF ROUTES
6-58 AND 6-53, AT 20-57-00N 076-16-30W. WOODED AREA
CONTAINING PERSONNEL TENTS, NUMEROUS VEHICLES, AND
CONSIDERABLE TRACK ACTIVITY. MATERIEL STORED IN OPEN.

SECRET

HOYO DE MANICARAGUA AREA, POSS BARRACK AREA CU 2209N 08004W

* 3016
 1 NM WSW OF HOYO DE MANICARAGUA.
 11 BARRACKS, 3 STORAGE BUILDINGS,
 3 POSSIBLE STORAGE BUILDINGS, 2
 ADMINISTRATIVE BUILDINGS, AND 5
 SUPPORT BUILDINGS. AREA .5 NM EAST OF
 SITE CONTAINS 2 GROUPS OF BUILDINGS UNDER
 CONSTRUCTION. ONE GROUP HAS 20 BUILDINGS.
 THE OTHER GROUP HAS 12 BUILDINGS AND
 FOOTINGS FOR 8 MORE. AREA HAS POSSIBLE
 PARADE GROUND. NO SECURITY MEASURES
 OBSERVED.

VEHICLES/EQUIPMENT -- NONE VISIBLE.
 * 3058 MCI 3 SEP 61 REPORTS
 ONE NM WSW OF HOYO DE MANICARAGUA.
 11 BARRACKS, 3 STORAGE BUILDINGS, 3 POSSIBLE
 STORAGE BUILDINGS, 2 ADMINISTRATION BUILDINGS,
 AND 5 SUPPORT BUILDINGS. AREA .5 NM EAST OF
 SITE CONTAINS 2 GROUPS OF BUILDINGS UNDER
 CONSTRUCTION. ONE GROUP HAS 21 BUILDINGS.
 THE OTHER GROUP HAS 20 BUILDINGS. NO SECURITY
 MEASURES OBSERVED. APPROXIMATELY 50 ARTILLERY
 PIECES ARRANGED IN ROWS WEST OF THE BARRACKS.
 APPROXIMATELY 2,000 FT SOUTH OF BARRACKS AREA
 FOOTINGS HAVE BEEN LAID FOR 3 LARGE BUILDINGS.

* 3071 MCI 15 MAR 62 REPORTS
 NO CHANGE IN BARRACKS AREA SINCE MISSION
 3058, 3 SEP 61. THE 2 AREAS .5 NM EAST OF
 BARRACKS NOW APPEAR COMPLETED. 2 LARGE
 BUILDINGS SOUTH OF BARRACKS AREA ARE
 PARTIALLY COMPLETED. ALL AREAS ROAD SERVED.
 ARTILLERY -- NONE OBSERVED.

* 3078 MCI 2 MAY 62 REPORTS
 NO APPARENT CHANGE SINCE MISSION 3058,
 3 SEP 61 IN POSSIBLE BARRACKS AREA. NO
 ARTILLERY OBSERVED. AREA 0.5 NM EAST OF
 POSSIBLE BARRACKS APPEARS TO BE A HOUSING
 DEVELOPMENT. AREA SOUTH OF THE POSSIBLE
 BARRACKS AREA APPEARS TO BE AN INDUSTRIAL
 COMPLEX UNDER CONSTRUCTION. POSSIBLE
 UNDERGROUND STORAGE AREA UNDER CONSTRUCTION

JUST SOUTH OF INDUSTRIAL COMPLEX.

SECRET

*1 LA COLOMA SAM SITE CU 2218N 08332W

* G-3088, 29 AUG 62 REPORTS.

4.5 NM NNW OF LA COLOMA AT 22-18-42N
083-32-35W.

SA-2 SAM SITE UNDER CONSTRUCTION. SIX
LAUNCHERS, FRUIT SET RADAR AND 7 VANS IN
CENTER. 15 TRUCKS, 6 TENTS, 3 MISSILE-HOLD
POSITIONS WITH 2 CANVAS-COVERED MISSILE
TRANSPORTERS IN EACH. 3 HOLD POSITIONS
REVEITED. ONE LAUNCHER AND VANS IN CENTER OF
SITE BEING REVEITED. POSSIBLE ACQUISITION
RADAR SITE REVEITED AND NET-COVERED.

* 3101 SITSUM 14 OCT 62 REPORTS

SIX LAUNCHERS, 3 HOLD POSITIONS, AND GUIDANCE AREA IN
CENTER, ALL REVEITED. SITE DOES NOT SEEM TO BE COVERED
OR NETTED. ONE UNIDENTIFIED REVEITEMENT NOTED.
UNIDENTIFIED VEHICLES/EQUIPMENT NOTED IN SUPPORT AREA.
INCOMPLETE INFORMATION.

SECRET

SECRET

LA ESPERANZA - MARIEL

CU 2301N 08245W

* 3078 MCI 2 MAY 62 REPORTS
NO MILITARY CONCENTRATIONS, EQUIPMENT
OR UNUSUAL ACTIVITY OBSERVED IN THE
LA ESPERANZA-MARIEL AREA.

* 3079 SITSUM 22 MAY 62 REPORTS
NO MISSILE OR OTHER UNUSUAL ACTIVITY OBSERVED.

* 3080 SITSUM 6 JUN 62 REPORTS
NO MILITARY OR UNUSUAL ACTIVITY OBSERVED.

* 3082 SITSUM 18 JUN 62 REPORTS
NO UNUSUAL MILITARY OR MISSILE ACTIVITY NOTED.
INCOMPLETE INFO.

* 3083 SITSUM 29 JUN 62 REPORTS
NO MISSILE ACTIVITY OR MILITARY CONCENTRATIONS
NOTED. INCOMPLETE INFORMATION.

* 3084 SITSUM 8 JUL 62 REPORTS
NO MISSILE ACTIVITY OR MILITARY CONCENTRATIONS
OBSERVED. INCOMPLETE INFORMATION.

* 3085 SITSUM 12 JUL 62 REPORTS
NO MILITARY CONCENTRATIONS OR UNUSUAL
ACTIVITY NOTED.

* 3086 SITSUM 5 AUG 62 REPORTS
NO MILITARY ACTIVITY NOTED.

* 3088 SITSUM 29 AUG 62 REPORTS
SEE BAHIA HONDA SAM SITE.

SECRET

#1 LA FLORA AREA MILITARY STORAGE CU 2252N 08233W

* 3085 SITSUM 12 JUL 62 REPORTS
2.5 NH WSW OF SAN ANTONIO DE LOS BANOS.
AREA UNDER CONSTRUCTION, CONTAINING 25
STORAGE-TYPE BUILDINGS, 3 STORAGE-TYPE
BUILDINGS UNDER CONSTRUCTION, AND 32 PROBABLE
DWELLING UNITS. LOCATED IN WOODED AREA.
NO SECURITY OR DEFENSES NOTED.

1000

SECRET

LA SIERRA PROB MILITARY VEHICLE PARK CU 2249N 08033W

* 3069 SITSUM 5 SEP 62 REPORTS
20.5 NM ENE OF COLON AND 1.5 NM SSE OF LA
SIERRA, AT AN EXISTING PROBABLE AGRICULTURAL
STORAGE AREA.
CONTAINS 42 LARGE BUILDINGS WITH A VEHICLE
COMPOUND TO THE REAR CONTAINING
APPROXIMATELY 300 VEHICLES. APPROXIMATELY 50
VEHICLES ARE LOCATED THROUGHOUT THE BUILDING
AREA. AT LEAST 14 CANVAS-COVERED PROBABLE
TANKS. IMMEDIATELY ACROSS THE ROAD FROM THE
BUILDING AREA ARE 5 TENTS AND APPROXIMATELY
12 VEHICLES.

SECRET

LAS MERCEDES AREA

CU 2029N 07633W

* 3081 SITSUM 15 JUN 62 REPORTS

NO MILITARY INSTALLATIONS OR ACTIVITY NOTED.

PHOTO

SECRET

LIMONAR AREA, MILITARY ACTIVITY CU 2259N 08121W

3083 SITSUM 29 JUN 62 REPORTS
3.5 NM SE OF LIMONAR, AT UTM 17QMR 626332
(AMS SERIES E723, SHEET 3984 IV).
AREA CONTAINS 8 CANVAS-COVERED/CAMOUFLAGED
PROBABLE TANKS, 6 PROBABLE BARRACKS, AND
12 SMALL SUPPORT BUILDINGS. ROAD SERVED.
CONSIDERABLE TRACKED-VEHICLE TRACK ACTIVITY
IN THE SURROUNDING AREA.

3085 SITSUM 12 JUL 62 REPORTS
3.5 NM SE OF LIMONAR.
NO APPARENT CHANGE SINCE JUN 62, EXCEPT
GROUND CLEARING NEAR BARRACKS AREA INDICATES
POSSIBLE NEW CONSTRUCTION ACTIVITY.
VEHICLES/EQUIPMENT -- 8 CANVAS-COVERED
TANKS.

SECRET

*1 LOMA DE TIERRA POSS SAM ASSEMBLY AREA CU 230IN 00213N

* 3070 SITSUM 2 MAY 62 REPORTS
AN OPEN VEHICLE STORAGE AREA WITH AN ACCESS ROAD
TO ROUTE 2-19 IS LOCATED 11 MILES SE OF HAVANA.
THE AREA CONTAINS SIX SMALL SHEDS, OF WHICH ONE IS
PROBABLY A SENTRY BOX OR SHELTER FOR A CHECKER.
NO VEHICLE PROCESSING OR MAINTENANCE FACILITIES ARE
VISIBLE IN THE AREA. PHOTOGRAPHY OF 2 MAY 1962
REVEALS 400 CARGO TRUCKS AND 100 CARGO TRAILERS.
PHOTOGRAPHY OF 29 AUG 1962 REVEALS APPROXIMATELY
800 CARGO VEHICLES OF VARIOUS TYPES.

SECRET

LOS ANGELES SAM SITE

CU 2100N 07541W

A SAM SITE LOCATED 1 NM ENE OF LOS ANGELES CONTAINS SIX UNREVETTED LAUNCHERS AND SUPPORT EQUIPMENT.

* 3093 SITSUM 26 SEP 62 REPORTS ONE NM ENE OF LOS ANGELES AT 21-00-40N 075-41-43W. SIX UNREVETTED LAUNCHERS EMPLOYED. SITE ALSO CONTAINS 3 LARGE, ONE MEDIUM, AND 2 SMALL TENTS. FRUIT SET RADAR AND 7 ASSOCIATED VANS IN THE CENTER OF THE SITE. 15 VANS, 7 MISSILE TRANSPORTERS, AND 6 UNIDENTIFIED VEHICLES ON NORTH SIDE OF SITE. SERVICE ROAD CONFIGURATION NOT EVIDENT.

* 3100 SITSUM 7 OCT 62 REPORTS

SA-2 SAM SITE HAS BEEN MOVED APPROXIMATELY 250 YARDS WEST OF LOCATION REPORTED IN SEP 62, TO 21-01-45N 075-41-50W.

SITE, WHICH IS UNREVETTED AND PROBABLY UNDER CONSTRUCTION, CONTAINS THE FOLLOWING FACILITIES AND AND EQUIPMENT -- 6 PROBABLE CANVAS-COVERED MISSILE LAUNCHERS, FRUIT SET RADAR AND 6 ASSOCIATED VEHICLES IN CENTRAL GUIDANCE AREA, ONE POSSIBLE MISSILE TRANSPORTER, 6 TENTS, AND APPROXIMATELY 15 VEHICLES. LAUNCHERS ARE NOT DEPLOYED IN A CIRCLE, AND SITE CONFIGURATION CANNOT BE DETERMINED.

SECRET

SECRET

LOS INDIOS, REPORTED MISSILE ACTIVITY CU 2031N 07606W

* 3065 SITSUM 2 FEB 62 REPORTS
NO MISSILE ACTIVITY OBSERVED.

* 3074 SITSUM 1 APR 62 REPORTS
NO MISSILE ACTIVITY OBSERVED.

PROBABLE MINING ACTIVITY 2 NM SOUTH OF
SAN GERMAN AT 20-34-00N 076-08-00W.

ACTIVITY CONSISTS OF SEVERAL SMALL STRIP

MINING AREAS, 3 LINEAR CUTS INTO HILLSIDE AND
NUMEROUS SINGLE-STORY, GABLE-ROOFED BUILDINGS.

SEVERAL NEW ROADS AND 3 NEW RAILROAD SPURS

NOT SHOWN ON MAP SHEET 4977 I, SERIES E723,
SERVE THE AREA.

* 3078 MCI 2 MAY 62 REPORTS
NO MILITARY CONCENTRATIONS, FACILITIES OR
UNUSUAL ACTIVITY NOTED.

* 3079 SITSUM 22 MAY 62 REPORTS
NO MILITARY ACTIVITY OBSERVED.

NO TROOP OR VEHICLE CONCENTRATIONS.

* 3080 SITSUM 6 JUN 62 REPORTS

NO MILITARY ACTIVITY OBSERVED.

NO TROOP OR VEHICLE CONCENTRATIONS.

NO APPARENT CHANGE SINCE MAY 62.

* 3081 SITSUM 15 JUN 62 REPORTS
NO MISSILE OR UNUSUAL ACTIVITY NOTED.

* 3083 SITSUM 29 JUN 62 REPORTS

NO MILITARY OR UNUSUAL ACTIVITY NOTED.

* 3086 SITSUM 5 AUG 62 REPORTS

NO MILITARY OR OTHER UNUSUAL ACTIVITY NOTED.

* 3088 SITSUM 29 AUG 62 REPORTS

NO MISSILE ACTIVITY NOTED.

SECRET

7

LOS PALACIOS AREA, MILITARY ENCAMPMENT CU 2239N 08318W

* 3101 SITSUM 14 OCT 62 REPORTS

4.4 NM NW OF LOS PALACIOS AT 22-39-45N 083-18-15W.

MILITARY ENCAMPMENT WITH 17 LARGE TENTS, 20 SMALL TENTS, 16 SMALL TRUCKS, 10 LARGE TRUCKS, 11 UNIDENTIFIED VEHICLES OR PIECES OF EQUIPMENT, AND AN AREA OF OPEN STORAGE.

000000

SECRET

MANAGUA AREA, EXPLOSIVES STORAGE CU 2256N 08220W

* 3002
 3 NM SW OF MANAGUA. FENCED AREA CONTAINING 9 REVEITED STRUCTURES AND 10 SUPPORT BUILDINGS. ROAD SERVED. VEHICLES/EQUIPMENT -- NONE.

* 3058 MCI 3 SEP 61 REPORTS
 NO CHANGE SINCE MISSION 3045, 23 APR 61.

* 3060 SITSUM 26 OCT 61 REPORTS
 3 NM SW OF MANAGUA.
 FENCED AREA CONTAINING 9 EARTH-COVERED BUNKERS, 2 PROBABLE CONCRETE BUNKERS UNDER CONSTRUCTION, AND 10 SUPPORT BUILDINGS.

* 3061 SITSUM 6 DEC 61 REPORTS
 3 NM SW OF MANAGUA.
 FENCED AREA CONTAINING 9 EARTH-COVERED BUNKERS, 2 PROBABLE CONCRETE BUNKERS UNDER CONSTRUCTION, AND 10 SUPPORT BUILDINGS. INCOMPLETE INFORMATION.

* 3071 MCI 15 MAR 62 REPORTS
 3 NM SW OF MANAGUA.
 FENCED AREA CONTAINING 9 HEAVILY REVEITED BUNKERS, 2 CONCRETE BUNKERS PREVIOUSLY REPORTED UNDER CONSTRUCTION APPEAR COMPLETED. REVEITEMENTS STILL UNDER CONSTRUCTION. IMMEDIATELY TO EAST OF THESE BUNKERS ARE 6 POSSIBLE BUNKERS UNDER CONSTRUCTION.

* 3078 MCI 2 MAY 62 REPORTS
 FENCED AREA CONTAINING 11 REVEITED BUNKERS, AND 6 ADDITIONAL BUNKERS UNDER CONSTRUCTION. 18 ASSOCIATED BUILDINGS PLUS 2 UNDER CONSTRUCTION.

SECRET

①

MANAGUA MILITARY INSTALLATION CU 2258N 08217W

THIS IS THE HEADQUARTERS FOR AN ARMORED DIVISION, AN ARTILLERY DIVISION, AND THE 3RD AND 4TH INFANTRY BATTALIONS.

* 3002 SITSUM 27 OCT 60 REPORTS SOUTHEAST EDGE OF MANAGUA. CAMP CONTAINS 15 ADMINISTRATION BUILDINGS, 10 BARRACKS, 6 VEHICLE SHEDS, 9 STORAGE BUILDINGS, ONE PROBABLE AMMUNITION BUNKER, ONE PROBABLE AMMUNITION BUNKER UNDER CONSTRUCTION, 16 SUPPORT BUILDINGS, AND AN AIRFIELD UNDER CONSTRUCTION (PIC TARGET 0586-1118).

DEFENSES INCLUDE ONE 6-GUN DP POSITION ON HILL JUST NW OF BARRACKS, 6 GUNS EMPLACED. ONE 6-GUN AA POSITION UNDER CONSTRUCTION .7 NM SE OF BARRACKS,

6 GUNS EMPLACED. ONE 4-GUN AA POSITION UNDER CONSTRUCTION 1.7 NM SSE OF BARRACKS, 4 GUNS EMPLACED. ONE 3-GUN AA POSITION UNDER CONSTRUCTION 1.8 NM SOUTH OF

BARRACKS, 3 GUNS EMPLACED. ONE 6-GUN AA POSITION 1.6 NM WEST OF BARRACKS, 6 GUNS EMPLACED. ZIGZAG TRENCH WITH FIRING BAYS .5 NM EAST OF BARRACKS AREA. AT LEAST 100 VEHICLES (CARS AND TRUCKS) IN SHOP/

WAREHOUSE/BARRACKS AREA. ONE TANK AND 25 MISCELLANEOUS VEHICLES ELSEWHERE IN CAMP AREA.

* 3050 HCI 3 SEP 61 REPORTS

SOUTHEAST EDGE OF MANAGUA. CAMP CONTAINS 15 ADMINISTRATION BUILDINGS, 10 BARRACKS, 6 VEHICLE SHEDS, 9 STORAGE BUILDINGS, ONE PROBABLE AMMUNITION BUNKER, ONE PROBABLE AMMUNITION BUNKER UNDER CONSTRUCTION WITH REINFORCEMENT TIMBERS IN PLACE, LOCATED

1.1 NM ESE OF CADET SCHOOL BARRACKS, AT UTM LR394698, 16 SUPPORT BUILDINGS.

DEFENSES INCLUDE -- ONE 6-GUN

DP POSITION ON HILL JUST NW OF BARRACKS, 6 GUNS EMPLACED. ONE 6-GUN AA POSITION

SECRET

UNDER CONSTRUCTION .7 NM SE OF BARRACKS,
 6 GUNS EMPLACED. ONE 4-GUN AA POSITION
 UNDER CONSTRUCTION 1.7 NM SSE OF BARRACKS,
 4 GUNS EMPLACED. ONE 3-GUN AA POSITION
 UNDER CONSTRUCTION 1.8 NM SOUTH OF
 BARRACKS, 3 GUNS EMPLACED. ONE 6-GUN AA
 POSITION 1.6 NM WEST OF BARRACKS, 6 GUNS
 EMPLACED. ZIG-ZAG TRENCH WITH FIRING BAYS
 .5 NM EAST OF BARRACKS AREA. AT LEAST 80
 VEHICLES AND 10 PROBABLE FIELD ARTILLERY
 PIECES IN WAREHOUSE/BARRACKS AREA.
 APPROXIMATELY 25 TENTS AT EAST END
 OF CAMP, T-SHAPED EXCAVATION IN PROGRESS AT
 UTM LR403660 1.3 NM WEST OF CADET
 SCHOOL BARRACKS. THREE PROBABLE ARMORED
 CARS AND 5 CANVAS-COVERED VEHICLES PARKED
 ON PARADE GROUND.
 CAMP CONTAINS MANAGUA AIRFIELD, WHERE NO
 AIRCRAFT WERE OBSERVED. RUNWAY IS UNDER
 CONSTRUCTION AND NOT SERVICEABLE.
 NO CRATES, RADAR OR ELECTRONICS OBSERVED.
 NO DEFENSES OBSERVED.

* 3060 SITSUM 26 OCT 61 REPORTS
 SOUTHEAST EDGE OF MANAGUA. CAMP CONTAINS
 15 ADMINISTRATION BUILDINGS, 10 BARRACKS,
 6 VEHICLE SHEDS, 9 STORAGE BUILDINGS, ONE
 PROBABLE AMMUNITION BUNKER, ONE CONCRETE
 BUILDING IN EXCAVATION 1.2 NM ESE OF CADET
 SCHOOL BARRACKS, AT UTM LR394698, 16
 SUPPORT BUILDINGS. DEFENSES INCLUDE -- ONE
 6-GUN DP POSITION ON HILL JUST NW OF
 BARRACKS, 6 GUNS EMPLACED. ONE 6-GUN AA
 POSITION UNDER CONSTRUCTION .7 NM SE OF
 BARRACKS, 6 GUNS EMPLACED. ONE 4-GUN AA
 POSITION UNDER CONSTRUCTION 1.7 NM SSE OF
 BARRACKS, 4 GUNS EMPLACED. ONE 3-GUN AA
 POSITION UNDER CONSTRUCTION 1.8 NM SOUTH OF
 BARRACKS, 3 GUNS EMPLACED. ONE 6-GUN AA
 POSITION 1.6 NM WEST OF BARRACKS, 6 GUNS
 EMPLACED. ZIGZAG TRENCH WITH FIRING BAYS
 .5 NM EAST OF BARRACKS AREA.
 AT LEAST 60 VEHICLES AND 10 PROBABLE FIELD

SECRET

SECRET

ARTILLERY PIECES IN WAREHOUSE/BARRACKS AREA. APPROXIMATELY 25 TENTS AT EAST END OF CAMP, T-SHAPED EXCAVATION IN PROGRESS AT UTM LR403660 1.3 NM WEST OF CADET SCHOOL BARRACKS.

* 3061 SITSUM 6 DEC 61 REPORTS SE EDGE OF MANAGUA. CAMP CONTAINS 15 ADMINISTRATION BUILDINGS, 10 BARRACKS, 6 VEHICLE SHEDS, 9 STORAGE BUILDINGS, ONE PROBABLE AMMUNITION BUNKER, 16 SUPPORT BUILDINGS. T-SHAPED EXCAVATION IN PROGRESS AT UTM LR403660 1.3 NM WEST OF CADET SCHOOL BARRACKS. ONE CONCRETE U-SHAPED BUILDING UNDER CONSTRUCTION IN EXCAVATION 1.2 NM ESE OF CADET SCHOOL BARRACKS, AT UTM LR394698. DEFENSES -- ONE OCCUPIED 6-GUN DP POSITION ON HILL JUST NW OF BARRACKS, ONE OCCUPIED 6-GUN AAA POSITION UNDER CONSTRUCTION, 7 NM SE OF BARRACKS. ONE OCCUPIED 4-GUN AAA POSITION UNDER CONSTRUCTION 1.7 NM SSE OF BARRACKS. ONE OCCUPIED 3-GUN AAA POSITION UNDER CONSTRUCTION 1.8 NM SOUTH OF BARRACKS. ONE OCCUPIED 6-GUN AAA POSITION 1.6 NM WEST OF BARRACKS. ZIGZAG TRENCH WITH FIRING BAYS .5 NM EAST OF BARRACKS AREA.

* 3062 SITSUM 19 JAN 62 REPORTS A 6 GUN UNOCCUPIED FA POSITION 2 NM-SOUTH SOUTHWEST OF BARRACK AREA. CONSTRUCTION OF AAA POSITIONS COMPLETE. CONSTRUCTION ACTIVITY AND RESURFACING OF RUNWAY STILL IN PROGRESS. NO OTHER CHANGE SINCE DECEMBER 1961. VEHICLES -- 13 PROBABLE TANKS, ONE POSSIBLE TANK, ONE U.S. TANK, 7 TRACTOR/TRAILERS, 50 CARGO TRUCKS, 4 PIECES OF CONSTRUCTION EQUIPMENT AND APPROXIMATELY 25 MISCELLANEOUS VEHICLES.

* 3067 SITSUM 21 FEB 62 REPORTS NO MAJOR CHANGES OBSERVED. VEHICLES -- TOTAL OF 126 VEHICLES INCLUDING 3 TRACTOR/TRAILERS, 3 TRAILERS, 60 CARGO TRUCKS,

SECRET

5

SECRET

AND 60 MISCELLANEOUS VEHICLES. INCOMPLETE INFORMATION.

* 3071 MCI 15 MAR 62 REPORTS CONSTRUCTION ACTIVITY CONTINUES. LONG NARROW BUILDING UNDER CONSTRUCTION .9 NM SOUTH OF CADET SCHOOL. IN AREA WHERE T-SHAPED EXCAVATION WAS REPORTED ON MISSION 3061, DEC 61. THERE IS A LARGE FENCED AREA CONTAINING 2 LOOP ROADS. THERE ARE 2 EARTH-COVERED DRIVE-THROUGH STRUCTURES ON SMALLER ROAD AND ONE ON THE LARGER ROAD. A 6-GUN OCCUPIED OP EMPLACEMENT HAS A BATTERY OF 3 GUNS WITHIN THE LARGER LOOP ROAD AND A BATTERY OF 3 GUNS JUST WEST OF THE LOOP ROAD. JUST NORTH OF LOOP ROAD AND OUTSIDE THE FENCED AREA IS A DIAMOND-SHAPED GROUND SCAR AND A LARGE CONCRETE STRUCTURE UNDER CONSTRUCTION WHICH MAY EVENTUALLY BE EARTH-COVERED. THE T-SHAPED EXCAVATION REPORTED IN MISSION 3061. IS NOT NOW EVIDENT. NO APPARENT CHANGE IN U-SHAPED BUILDING UNDER CONSTRUCTION 1.2 NM ESE OF CADET SCHOOL SINCE MISSION 3061, DEC 61. HOWEVER, IMMEDIATELY SOUTH OF THIS STRUCTURE THERE IS GROUND SCARRING AND A COMPARISON OF MISSION 3045, APR 61, SHOWED THAT THERE WAS A LARGE NEWLY CONSTRUCTED STRUCTURE WHICH NOW IS APPARENTLY BURIED. DEFENSES -- A 6-GUN OP POSITION NW OF BARRACKS AREA - 2 EMPLACEMENTS OCCUPIED. A 6-GUN UNOCCUPIED FA POSITION UNDER CONSTRUCTION 2 NM SSW OF CADET SCHOOL. OTHER DEFENSES UNCHANGED SINCE MISSION 3067, FEB 62.

* 3070 MCI 2 MAY 62 REPORTS CONSTRUCTION CONTINUES ON EARTH-COVERED BUILDINGS TO THE SOUTH AND DEFENSIVE POSITIONS TO THE NORTH AND SOUTH. ONE NEW BUILDING, POSSIBLY A THEATER, UNDER CONSTRUCTION ON EAST EDGE OF BARRACKS AREA. VEHICLES -- APPROXIMATELY 10 ARMORED VEHICLES, 15 TANK TRANSPORTERS, 110 TRUCKS,

AND 30 OTHER VEHICLES.
APPROXIMATELY 110 CARGO AND 30 MISCELLANEOUS
VEHICLES.

* 3079 SITSUM 22 MAY 62 REPORTS
VEHICLES -- 14 TANK TRANSPORTERS,
5 PROBABLE POL TRANSPORTERS, 285 TRUCKS,
ONE TRAILER VAN AND NUMEROUS SEDANS.
NEW BUILDING UNDER CONSTRUCTION AT OLD
MOTOR POOL AREA. POSSIBLE THEATER BUILDING
ALSO UNDER CONSTRUCTION.

* 3080 SITSUM 6 JUN 62 REPORTS
NO APPARENT CHANGE IN DEFENSES SINCE MAY 62.
CONSTRUCTION ACTIVITY CONTINUING ON BUILDINGS.
AT LEAST 266 TRUCKS, 14 TANK-TRANSPORTERS,
5 POSSIBLE POL TRANSPORTERS, AND NUMEROUS
AUTOS. INCOMPLETE INFORMATION.

* 3083 SITSUM 29 JUN 62 REPORTS
NO APPARENT CHANGE IN DEFENSES SINCE
EARLY JUN 62.
CONSTRUCTION ACTIVITY CONTINUING ON BUILDINGS.
VEHICLES -- AT LEAST 200, PREDOMINATELY
TRUCKS. NO TANKS NOTED.
IMMEDIATELY SOUTH OF THE BUILDING AREA A
LARGE AREA IS BEING CLEARED FOR UNDETERMINED
PURPOSES.

* 3085 SITSUM 12 JUL 62 REPORTS
MOTOR POOL BUILDING AND OUTDOOR THEATER
APPEAR COMPLETE. CONSTRUCTION ON LARGE
CONCRETE BUILDING AND 2 DRIVE-THROUGH
STRUCTURES COMPLETE, BUT STRUCTURES HAVE NOT
BEEN EARTH-COVERED. LARGE AREA OF
CONSTRUCTION SOUTH OF BUILDINGS STILL BEING
CLEARED AND LEVELLED (5 PIECES OF EQUIPMENT
NOTED).
VEHICLES/EQUIPMENT -- APPROXIMATELY 400
VEHICLES, PREDOMINANTLY TRUCKS, PARKED AND
IN USE THROUGHOUT FACILITY.
NO APPARENT CHANGES IN AREA DEFENSES SINCE
JUN 62.

SECRET

* 3086 SITSUM 5 AUG 62 REPORTS
VEHICLES -- APPROXIMATELY 300 VEHICLES,
PREDOMINANTLY TRUCKS, PARKED AND IN USE
THROUGHOUT FACILITY.
LARGE AREA OF CONSTRUCTION SOUTH OF
BUILDING AREA STILL BEING CLEARED AND
LEVELED.
NO OTHER CHANGES IN FACILITIES OR DEFENSES
SINCE JUL 62.

* 3088 SITSUM 29 AUG 62 REPORTS
DEFENSES -- NO CHANGE SINCE JUL 62.
CONSTRUCTION SOUTH OF HILLS CONTINUING.
NO APPARENT CHANGE IN FACILITIES SINCE
JUL 62.
VEHICLES -- APPROXIMATELY 350 VEHICLES
THROUGHOUT AREA.

SECRET

SECRET

CU 2113N 07702M

01 MANATI SAM SITE

• 3100. SITSUM 7 OCT 62 REPORTS
8 NM SW OF MANATI AT 21-13-45N 077-0215W. SA-2 SAM
SITE, UNREVIEWED AND STILL UNDER CONSTRUCTION,
CONTAINING THE FOLLOWING FACILITIES AND EQUIPMENT -- 6
MISSILE LAUNCHERS, POSSIBLE FRUIT SET RADAR AND
APPROXIMATELY 6 ASSOCIATED VEHICLES IN GUIDANCE AREA,
3 PROBABLE MISSILE-HOLD REPLENISHMENTS EACH WITH 2 POSSIBLE
MISSILE TRANSPORTERS, AND APPROXIMATELY 6 TENTS.

SECRET

*1 MANZANILLO AREA, MILITARY ACTIVITY CU 2017N 07706M

o 3098 SITSUM 5 OCT 62 REPORTS
2.8 NM SSE OF MANZANILLO.
AN AREA OF UNIDENTIFIED MILITARY ACTIVITY
CONTAINING 6 STORAGE/MAINTENANCE BUILDINGS,
NUMEROUS SMALL TENTS, 10 UNIDENTIFIED
VEHICLES, CONSIDERABLE TRACK ACTIVITY,
TRENCH SYSTEMS, AND SMALL ARMS EMPLACEMENTS.
THE AREA IS IMMEDIATELY SOUTH OF THE
MANZANILLO SA-2 SAM SITE.

SECRET

• I MANZANILLO SAM SITE CU 2010N 07706W

• 3098 SITSUM 5 OCT 62 REPORTS
2.5 NM SSE OF MANZANILLO AT 20-18-20N
077-06-08W.

SA-2 SAM SITE CONTAINING 6 MISSILE
TRANSPORTERS, 6 MISSILE LAUNCHERS, FRUIT SET
RADAR WITH 5 VANS, 9 UNIDENTIFIED VEHICLES,
10 ADDITIONAL VANS, AND OPEN STORAGE.
ALL EQUIPMENT UNRETTED.

SECRET

SECRET

MARIEL AREA, NAVAL AMMO STORAGE CU 2300N 08246W

- * 3078 MCI 2 MAY 62 REPORTS
- 5 NM NH OF MARIEL NAVAL AIR STATION.
- BUNKER, ONE BUILDING. ROAD CONNECTS STORAGE AREA WITH AIR STATION.

SECRET

①

SECRET

*1 MARIEL NAVAL AIR STATION

CU 2300N 08246W

* 3078 MCI 2 MAY 62 REPORTS

AIRCRAFT -- NONE.
DEFENSES -- TRENCH SYSTEM WITH SEVERAL AM
POSITIONS AND 3 OCCUPIED PROBABLE AAA
EMPLACEMENTS ON SOUTH SIDE OF SW END OF
RUNWAY. 3 EXCAVATIONS AT SW END OF RUNWAY ARE
PROBABLE BUNKERS UNDER CONSTRUCTION. TWO NEW
PIERS ARE UNDER CONSTRUCTION ON NORTH SIDE
OF NAVAL AIR STATION. APPROXIMATELY 35
TRUCKS PARKED IN AREA.

* 3079 SITSUM 22 MAY 62 REPORTS

NO APPARENT CHANGE SINCE 2 MAY 62.
AIRCRAFT -- NONE.

* 3080 SITSUM 6 JUN 62 REPORTS

AIRCRAFT -- NONE OBSERVED.
NO APPARENT CHANGE SINCE MAY 62.
CONSTRUCTION ACTIVITY CONTINUING ON 3 PROBABLE
BUNKERS, AND 2 NEW PIERS ON NORTH SIDE OF
NAVAL AIR STATION.

* 3082 SITSUM 18 JUN 62 REPORTS

NO APPARENT CHANGE TO FACILITIES SINCE
JUNE 62.

AIRCRAFT -- NONE.

CONSTRUCTION CONTINUING ON BUNKERS AND PIERS.

* 3083 SITSUM 29 JUN 62 REPORTS

AIRCRAFT -- NONE.
RUNWAY SERVICEABLE.

NO CHANGE IN DEFENSES SINCE MAY 62.
BUNKERS AND PIERS STILL UNDER CONSTRUCTION.

* 3094 SITSUM 8 JUL 62 REPORTS

AIRCRAFT -- NONE.
RUNWAY SERVICEABLE. NO CHANGE IN DEFENSES
SINCE MAY 62. BUNKERS STILL UNDER
CONSTRUCTION. NUMEROUS VEHICLES PARKED ON
APRON NEAR HANGAR.

SECRET

* 3085 SITSUM 12 JUL 62 REPORTS
AIRCRAFT -- NONE.
RUNWAY SERVICEABLE. SIX OCCUPIED LIGHT AAA
POSITIONS JUST SOUTH OF RUNWAY. CONSTRUCTION
CONTINUING ON 3 BUNKERS. ONE PIER ON
NORTH SIDE OF AIRFIELD APPEARS COMPLETE. ONE
PIER STEEL UNDER CONSTRUCTION. NO OTHER
CHANGE IN FACILITIES.
* 3086 SITSUM 5 AUG 62 REPORTS
AIRCRAFT -- NONE OBSERVED.
CONSTRUCTION CONTINUES ON BUNKERS AND
ONE PIER.
NO CHANGE IN OTHER FACILITIES OR DEFENSES
SINCE JUL 62.
* 3088 SITSUM 29 AUG 62 REPORTS
RUNWAY SERVICEABLE. 24 CRATES (24 X 8 FT)
AND 16 TRUCKS ON APRON. NO CHANGE IN
FACILITIES SINCE JUL 62. CONSTRUCTION
CONTINUING ON BUNKERS.
(FOR INFORMATION ON MARIEL SAM SITE, MARIEL
MILITARY INSTALLATION, AND MARIEL NAVAL
PORT, SEE SITUATION SUMMARY PART I,
PAR 763-62.1)

SECRET

• 1 MARIEL NAVAL PORT

CU 2301N 08245W 0586

* G-3002, 27 OCT 60 REPORTS. NORTH EDGE OF MARIEL, NE SIDE OF MARIEL BAY. 4,500 FT OF PRINCIPAL WHARFAGE. 1 PIER 680 FT LONG FOR LOADING CEMENT, 1 PIER 200 FT LONG, 1 PIER 190 FT LONG, NUMEROUS SMALLER PIERS. MARINE RAILWAY 190 FT LONG. LARGE QUANTITY OF U/I MATERIALS IN OPEN STORAGE ADJACENT TO WHARF ON NE SIDE OF BAY. SMALLER AMOUNT OF U/I MATERIALS ON LARGE RAIL-SERVED PIER JUST NORTH OF MARIEL.

* G-3051, 28 JUNE 61, REPORTS. VESSELS -- ONE FREIGHTER AT LA BOCA PIER. ONE FREIGHTER AT LARGE PIER JUST NORTH OF MARIEL. ONE PATROL BOAT AT MARITIMA MARIEL PIER. CARGO -- NONE OF SIGNIFICANCE OBSERVED. DEFENSES -- APPROXIMATELY 3 UNOCCUPIED GUN POSITIONS ON LA BOCA SIDE OF HARBOR ENTRANCE. ONE 6-GUN FA POSITION AT 23-00N 082-47-47W. TRENCHING ACTIVITY EVIDENT 2.4 NM WNW OF MARIEL. VEHICLES/EQUIPMENT -- ONE POSSIBLE FIRECAN RADAR VAN, 4 PROBABLE MILITARY VEHICLES, 5 UNIDENTIFIED VEHICLES, AND APPROXIMATELY 68 CARGO TRUCKS ARE PARKED IN A FENCED FIELD NEXT TO A RECTANGULAR BUILDING AT 22-59-35N 082-45-15W. NINE PROBABLE BOXCARS AND 5 PROBABLE TANK CARS ON PIER JUST NORTH OF MARIEL.

* G-3054, 29 JULY 61 REPORTS. A TOTAL OF 2 VESSELS -- ONE FREIGHTER, 350 FT LONG, AND ONE TANKER 390 FT LONG, BOTH AT LA BOCA PIER. NO SIGNIFICANT CARGOES, HARBOR DEFENSES OR OTHER ITEMS OF MILITARY SIGNIFICANCE. INCOMPLETE INFORMATION.

* G-3067, 22 FEB 62 REPORTS. NO UNUSUAL CONCENTRATIONS OF MILITARY EQUIPMENT OR SUPPLY STOCKPILES OBSERVED. VESSELS -- 4 MOTOR TORPEDO BOATS, 2 PATROL VESSELS, 4 CARGO SHIPS.

* G-3071, 15 MAR 62 REPORTS. SUBMARINES -- NONE. SURFACE COMBATANT -- 4 KRONSHIADT-CLASS PATROL CRAFT (173 FT LONG) MOORED ON SOUTH SIDE OF NAVAL AIR STATION. 4 (83 FT LONG) PT BOATS MOORED ALONGSIDE UNIDENTIFIED SHIP (APPROXIMATELY 160 FT LONG) ON NORTH SIDE OF NAVAL AIR STATION. AUXILIARY/MERCHANT -- 4

SECRET

BARGES, 3 UNIDENTIFIED SMALL CRAFT, 2 FREIGHTERS AT
MARIEL MOLE. 2 BARGES AT NORTH PIER, NUMEROUS SMALL
CRAFT THROUGHOUT PORT. AMPHIBIOUS -- NONE.
LOGISTICS/MATERIEL -- SHIPPING CRATES AT MARIEL MOLE.

* C-3074, 1 APR 62 REPORTS. SUBMARINES -- NONE.
SURFACE COMBATANT -- 2 KRONSHADT-CLASS PATROL CRAFT
AND 2 PT BOATS MOORED ON SOUTH SIDE, 2 KRONSHADT-
CLASS PATROL CRAFT AND 2 PT BOATS MOORED ON NORTH
SIDE OF NAVAL AIR STATION. 4 POSSIBLE PATROL CRAFT
MOORED NW OF NAVAL AIR STATION. AUXILIARY/MERCHANT --
ONE FREIGHTER IN HARBOR IMMEDIATELY EAST OF NAVAL AIR
STATION. ONE FREIGHTER AT MARIEL MOLE. 2 POSSIBLE
BARGES MOORED AT MARIEL QUAY. 2 SMALL COASTAL CRAFT
MOORED AT NORTH PIER. NUMEROUS SMALL CRAFT THROUGHOUT
HARBOR. LOGISTICS/MATERIEL -- LARGE STACKS OF
UNIDENTIFIED MATERIEL ON MARIEL MOLE. SEVERAL SMALL
STACKS OF UNIDENTIFIED MATERIEL ON SOUTH PIER.
NUMEROUS SMALL STACKS OF UNIDENTIFIED MATERIEL ON
MARANTE WHARVES.

* G-3078, 2 MAY 62 REPORTS. NO CHANGE IN FACILITIES
SINCE MISSION 3002, 27 OCT 60. OPPOSITE CEMENT PLANT,
2 KRONSHADT CLASS PATROL VESSELS AND 2 PT BOATS
MOORED ON NORTH SIDE OF NAVAL AIR STATION. 4 POSSIBLE
PC MOORED NW OF NAVAL AIR STATION. 2 KRONSHADT
CLASS PATROL VESSELS, 4 PT BOATS, AND ONE UNIDENTIFIED
SMALL CRAFT MOORED ON SOUTH SIDE OF NAVAL AIR STATION.
2 KRONSHADT CLASS PATROL VESSELS AND ONE PT BOAT
MOORED SW OF NAVAL AIR STATION. 4 PT BOATS MOORED JUST
SOUTH OF NORTHWEST END OF NAVAL AIR STATION RUNWAY.
2 FREIGHTERS MOORED AT LARGE PIER JUST NORTH OF
MARIEL. 2 POWER-BARGES MOORED OPPOSITE CEMENT PLANT.
ONE SMALL COASTAL VESSEL AT ANCHOR NORTHWEST OF MARIEL.
NUMEROUS SMALL CRAFT. NO AMPHIBIOUS-TYPE VESSELS
OBSERVED. PIER NORTH OF MARIEL CONTAINS VARIETY OF
UNIDENTIFIED MATERIEL. VESSELS -- ONE EX-US PF-TYPE
FRIGATE MOORED AT CEMENT PLANT PIER, 2 KRONSHADT-CLASS
PATROL VESSELS, AND 2 PT BOATS MOORED ON NORTH SIDE OF
NAVAL AIR STATION, 4 PATROL CRAFT MOORED NW OF NAVAL
AIR STATION, 2 KRONSHADT-CLASS PATROL VESSELS, 4 PT
BOATS AND ONE UNIDENTIFIED SMALL CRAFT MOORED ON
SOUTH SIDE OF NAVAL AIR STATION, 2 KRONSHADT-CLASS

AND ONE PT BOAT MOORED SW OF NAVAL AIR STATION, 4 PT BOATS MOORED JUST SOUTH OF NW END OF NAVAL AIR STATION RUNWAY, 2 LARGE FREIGHTERS MOORED AT LARGE PIER JUST NORTH OF MARIEL, 2 POWER BARGES MOORED OPPOSITE CEMENT PLANT, ONE SMALL COASTAL VESSEL ANCHORED NORTH OF MARIEL, ONE SMALL VESSEL AT ANCHOR NORTH OF NAVAL AIR STATION, AND NUMEROUS SMALL CRAFT.

* G-3079, 22 MAY 62 REPORTS. VESSELS -- 2 FREIGHTERS AT PIER NEAR ENTRANCE TO HARBOR, 2 BARGES AT CEMENT PIER. ONE SMALL FREIGHTER ANCHORED IN BAY. 7 PT, 4 KRONSHADT AND ONE PROBABLE EX-US PCE DOCKED ON SOUTH SIDE OF AIRFIELD, 2 KRONSHADT, 3 PT AND 2 COASTAL MERCHANT VESSELS DOCKED NORTH OF AIRFIELD. ONE PT ENTERING HARBOR. LOGISTICS/MATERIEL -- UNIDENTIFIED MATERIEL ON MARIEL MOLE.

* G-3080, 6 JUNE 62 REPORTS. VESSELS -- 2 KRONSHADT-CLASS DOCKED NORTH OF AIRFIELD. 3 KRONSHADT-CLASS, ONE PATROL BOAT, 8 PT BOATS SOUTH OF AIRFIELD. ONE EX-US PCE AND ONE BARGE AT CEMENT PIER. ONE LARGE MERCHANT SHIP AT WHARF AT MOUTH OF HARBOR, ONE LARGE MERCHANT SHIP AT WHARF JUST NORTH OF MARIEL. LOGISTICS/MATERIEL -- UNIDENTIFIED MATERIAL ON WHARF.

* G-3082, 18 JUNE 62 REPORTS. VESSELS -- 2 LARGE CARGO, 3 SMALL CARGO, 1 EX-US PCE, 7 PT, 2 PATROL BOATS, 5 BARGES AND NUMEROUS SMALL CRAFT. MINOR STOCKPILING OF UNIDENTIFIED MATERIAL ON MARIEL WHARF.

* G-3083, 29 JUNE 62 REPORTS. VESSELS -- ONE LARGE CARGO, 2 SMALL CARGO, 2 PATROL CRAFT, 9 PT BOATS, AND 5 BARGES. UNIDENTIFIED MATERIAL ON WHARF AND PIER.

* G-3084, 8 JULY 62 REPORTS. VESSELS -- TWO KRONSHADT-CLASS DOCKED NORTH OF AIRFIELD. ONE KRONSHADT-CLASS, ONE POSSIBLE KRONSHADT-CLASS, 7 PT BOATS, AND TWO POSSIBLE PT BOATS DOCKED SOUTH OF AIRFIELD. ONE PROBABLE EX-US PF AND ONE CARGO SHIP DOCKED AT PIER NEAR CEMENT PLANT. TWO CARGO SHIPS DOCKED AT PIER ON SE SIDE OF HARBOR. UNIDENTIFIED MATERIAL ON WHARF AND PIER.

* G-3085, 12 JULY 62 REPORTS. VESSELS -- ONE PT AND ONE KRONSHADT-CLASS MOORED NORTH OF AIRFIELD, 2 KRONSHADT-CLASS AND 6 PT MOORED JUST SOUTH OF AIRFIELD, ONE PE MOORED AT CEMENT PLANT PIER, ONE FREIGHTER MOORED AT MARIEL PIER, AND ONE FREIGHTER MOORED AT CEMENT PLANT PIER. NO CHANGE IN PORT FACILITIES. LOGISTICS/MATERIAL -- UNIDENTIFIED MATERIAL STACKED ON MARIEL PIER.

* 3086 SITSUM 5 AUG 62 REPORTS
VESSELS -- 2 FREIGHTERS, 2 KRONSHADT-CLASS, AND 4 PT BOATS MOORED NORTH OF AIRFIELD.
ONE KRONSHADT-CLASS AND 4 PT BOATS MOORED SOUTH OF AIRFIELD. ONE PT BOAT MOORED AT CEMENT PLANT PIER.
NO CHANGE IN PORT FACILITIES SINCE JUL 62.
LOGISTICS/MATERIEL -- NONE OBSERVED.

* G-3088, 29 AUG 62 REPORTS.
VESSELS -- 13 PT BOATS MOORED NORTH AND SOUTH OF AIRFIELD OF WHICH 7 ARE KOMAR-CLASS (GUIDED MISSILE BOATS) AND ONE IS PROBABLY IN PROCESS OF CONVERSION. ONE UNIDENTIFIED VESSEL SW OF NAVAL PIER AND ONE UNIDENTIFIED VESSEL, APPROXIMATELY 270 X 50 FT, AT NAVAL PIER. ONE FREIGHTER AT MARIEL PIER WITH 11 LARGE TRUCKS, 14 MEDIUM TRUCKS AND UNIDENTIFIED MATERIAL ON PIER. TWENTY-FOUR CRATES (24 X 8 FT) AND 16 TRUCKS ON APRON AT AIRFIELD.

01 MARIEL SAM SITE CU 2300N 00249W 0586

* G-3008, 29 AUG 62 REPORTS.
2.0 NM WNW OF MARIEL AIRFIELD AT 23-00-55N
082-49-30W.

SA-2 SAM SITE UNDER CONSTRUCTION. SIX
UNRETTED LAUNCH POSITIONS WITH LAUNCHERS
(2 LAUNCHERS HAVE CANVAS OR NET COVERING),
FRUIT SET RADAR WITH 6 ASSOCIATED VANS, 6
MISSILE TRANSPORTERS WITH CANVAS-COVERED
TRAILERS, APPROXIMATELY 20 VEHICLES, AND 2
TENTS.

1,200 YDS WEST OF MARIEL SA-2 SITE IS A
HEADQUARTERS AREA CONSISTING OF 4 ONE-STORY
BUILDINGS AND A STORAGE AREA WITH 11 STORAGE
BUILDINGS AND ONE H-SHAPED BUILDING.
VEHICLES -- SEVENTEEN SMALL TRUCKS, 3 LARGE
TRAILERS, 13 JEEPS, 12 LARGE TRUCKS, 11
SMALL TRAILERS, 16 POSSIBLE ARMORED CARS,
6 LARGE AND NUMEROUS SMALL CRATES, 8 TENTS,
AND 20 UNIDENTIFIED VEHICLES IN OPEN STORAGE
AREA.

VESSELS -- 4 PATROL CRAFT AT ANCHOR IN
ARROYO DONA MARIA, 3 ARE APPROXIMATELY
60 X 10 FT AND ONE 50 X 10 FT.

MATANZAS AREA, MILITARY ACTIVITY CU 2303N 08135W

* 3078 MCI 2 MAY 62 REPORTS
NO MILITARY CONCENTRATIONS OR EQUIPMENT
BUILDUP NOTED. NO CHANGES IN FACILITIES
AT CIUDAD MILITAR, INSTITUTO CIVICO MILITAR OR
IN AREA DEFENSES SINCE MAR 62. APPROXIMATELY
62 CARS AND 5 TRUCKS NOTED AT CIUDAD MILITAR.
THE 6 FA POSITIONS 300 FT NE OF THE MICROWAVE
TOWER (ONE NM NORTH OF MATANZAS) ARE
UNOCCUPIED.

* 3079 SITSUM 22 MAY 62 REPORTS
NO APPARENT BUILDUP OF MILITARY EQUIPMENT
OR TROOPS. NO CHANGE IN FACILITIES AT
CIUDAD MILITAR, INSTITUTO CIVICO MILITAR,
OR IN AREA DEFENSES SINCE 2 MAY 62.
VEHICLES -- APPROXIMATELY 41 CARS, ONE TRUCK
AND ONE BUS NOTED AT CIUDAD MILITAR.

SECRET

MATANZAS AREA, MILITARY ACTIVITY CU 2303N 08135W

* 3078 MCI 2 MAY 62 REPORTS
NO MILITARY CONCENTRATIONS OR EQUIPMENT
BUILDUP NOTED. NO CHANGES IN FACILITIES
AT CIUDAD MILITAR, INSTITUTO CIVICO MILITAR OR
IN AREA DEFENSES SINCE MAR 62. APPROXIMATELY
62 CARS AND 5 TRUCKS NOTED AT CIUDAD MILITAR.
THE 6 FA POSITIONS 300 FT NE OF THE MICROWAVE
TOWER (ONE NM NORTH OF MATANZAS) ARE
UNOCCUPIED.

* 3079 SITSUM 22 MAY 62 REPORTS
NO APPARENT BUILDUP OF MILITARY EQUIPMENT
OR TROOPS. NO CHANGE IN FACILITIES AT
CIUDAD MILITAR, INSTITUTO CIVICO MILITAR,
OR IN AREA DEFENSES SINCE 2 MAY 62.
VEHICLES -- APPROXIMATELY 41 CARS, ONE TRUCK
AND ONE BUS NOTED AT CIUDAD MILITAR.

*I NATAZAS, PORT FACILITIES

CU 2303N 06134W

* 3078 MCI 2 MAY 62 REPORTS
AUXILIARY/MERCHANT VESSELS -- 2 LARGE
FREIGHTERS AT DUBROCC WHARF, AND ONE

DREDGER IN OPERATION BETWEEN ARMOUR
PIER AND NEW PIER.

UNIDENTIFIED MATERIEL STORED ON CUSTOMS QUAY
AND DUBROCC WHARF.

NO APPARENT CHANGE IN FACILITIES SINCE APR 62.

* 3079 SITSUM 22 MAY 62 REPORTS
AUXILIARY/MERCHANT -- 2 LARGE FREIGHTERS
AT DUBROCC WHARF, ONE SMALL FREIGHTER AT
DISTILLING PIER, ONE LARGE FREIGHTER AT
ARMOUR PIER, ONE LARGE FREIGHTER DOCKED
IN BAY AND ONE DREDGE NEAR TEXAS PIER.
ROAD UNDER IMPROVEMENT ON NW SIDE OF BAY.

* 3080 SITSUM 6 JUN 62 REPORTS
VESSELS -- 2 LARGE FREIGHTERS AT DUBROCC
WHARF, ONE LARGE FREIGHTER AT NEW PIER, ONE
DREDGE NEAR NEW PIER.

NO CHANGES IN FACILITIES OBSERVED.

* 3082 SITSUM 18 JUN 62 REPORTS

NO APPARENT CHANGE IN FACILITIES.

VESSELS -- ONE CARGO SHIP, INCOMPLETE INFO.

* 3083 SITSUM 29 JUN 62 REPORTS

VESSELS -- 2 FREIGHTERS AT DUBROCC

WHARF, EACH APPROXIMATELY 435 FT LONG,

AND ONE SMALL SHIP AT NEW WHARF.

NO APPARENT CHANGE TO FACILITIES SINCE FEB 62.

SECRET

SECRET

* 3085 SITSUM 12 JUL 62 REPORTS
VESSELS -- ONE PIPELINE DREDGE NEAR ARMOUR
PIER, ONE CARGO VESSEL AT NEW MOLASSES PIER,
ONE SMALL CARGO VESSEL AT CUBA DISTILLING
PIER, 2 CARGO VESSELS AT DUBROCC WHARF, A
FEW SMALL CRAFT SCATTERED IN HARBOR AREA,
AND NUMEROUS SMALL CRAFT BERTHED AND
ANCHORED IN RIO SAN JAUN.
NO APPARENT CHANGE IN FACILITIES SINCE FEB
62.

MATERIEL/EQUIPMENT -- NO CONCENTRATIONS
OBSERVED IN HARBOR AREA.

* 3086 SITSUM 5 AUG 62 REPORTS
VESSELS -- 3 FREIGHTERS, ONE AT DUBROCC
WHARF AND 2 AT NEW WHARF. ONE DREDGE NEAR
ARMOUR PIER. SMALL CRAFT SCATTERED IN
HARBOR. ONE FREIGHTER OUTBOUND 3 NM NE OF
MATANZAS.

RAIL CARS -- 35 BOXCARS NOTED IN AREA NEAR
NEW WHARF, 9 POSSIBLE TANK CARS NEAR STORAGE
TANKS, 56 POSSIBLE TANK CARS NORTH OF
FERTILIZER PLANT.
VEHICLES -- CONVOY OF 6 MILITARY TRUCKS
HEADING NE ON ROAD NEAR SHORELINE AT
DUBROCC WHARF.
NO APPARENT CHANGE IN FACILITIES SINCE
FEB 62.

* 3088 SITSUM 29 AUG 62 REPORTS
VESSELS -- ONE FREIGHTER DOCKED AT MOLASSES
PIER.
VEHICLES -- APPROXIMATELY 22 TRUCKS PARKED
AT DUBROCC WHARF.
NO SIGNIFICANT CHANGE IN FACILITIES SINCE
JUL 62.

SECRET

SECRET

*1 MATANZAS SAM SITE CU 2301N 08129W

* G-3088, 29 AUG 62 REPORTS.
5 NM ESE OF MATANZAS AT 23-01-50N
081-29-14W.
SA-2 SAM SITE UNDER CONSTRUCTION. SIX
UNRETTED LAUNCH POSITIONS WITH 6
LAUNCHERS. FRUIT SET RADAR INSTALLED WITH 4
ASSOCIATED VANS, 6 MISSILE TRANSPORTERS
WITH CANVAS-COVERED TRAILERS, POSSIBLE
ACQUISITION RADAR, AT LEAST 12 VANS OR
VEHICLES. PROBABLE STAR CONFIGURATION.

SECRET

①

SECRET

MINAS DEL FRIO, POSSIBLE CONSTRUCTION CAMP CU 2009N 07659W

* 3078 MCI 2 MAY 62 REPORTS

THIS AREA NO LONGER BELIEVED TO BE A
MILITARY CAMP.

IT IS PROBABLY A ROAD CONSTRUCTION CAMP.

NO EVIDENCE OF MILITARY ACTIVITY OF ANY KIND.

* 3079 SITSUM 22 MAY 62 REPORTS

NO CHANGE SINCE 2 MAY 62.

* 3082 SITSUM 18 JUN 62 REPORTS

NO MILITARY ACTIVITY OR CONCENTRATIONS NOTED.
INCOMPLETE INFO.

SECRET

SECRET

NUEVITAS, SUSPECT MISSILE AREA CU 2133N 07715W

SOVIET PERSONNEL REPORTED IN THE AREA.

DATE OF INFO. OCT 62

* 3100 SITSUM 7 OCT 62 REPORTS

SENADO SAM SITE, 17 NM WNW OF NUEVITAS,

, NO OTHER MISSILE ACTIVITY NOTED WITHIN

A 10-NM RADIUS OF NUEVITAS.

SECRET

SECRET
020141

PALMA SORIANO AREA, MILITARY INSTALLATION CU 2010N 07600N

* 3078 MCI 2 MAY 62 REPORTS
3.8 NM SOUTH OF PALMA SORIANO.
6 BARRACKS, ONE BUILDING FOUNDATION,
3 SUPPORT BUILDINGS AND APPROXIMATELY
25 AN POSITIONS ALONG PERIMETER FENCE.
NO MILITARY CONCENTRATIONS OR EQUIPMENT NOTED.
* 3079 SITSUM 22 MAY 62 REPORTS
NO CHANGE SINCE 2 MAY 62.
* 3080 SITSUM 6 JUN 62 REPORTS
4 BARRACKS, 5 SUPPORT BUILDINGS, APPROXIMATELY
25 AN POSITIONS ALONG PERIMETER FENCE, AND
SEVERAL PERSONNEL TRENCHES.
VEHICLES -- ONE TRUCK.
NO TROOP CONCENTRATIONS NOTED.
* 3081 SITSUM 15 JUN 62 REPORTS
NO APPARENT CHANGES NOTED SINCE MAY 62.
* 3083 SITSUM 29 JUN 62 REPORTS
NO APPARENT CHANGE SINCE MAY 62.
VEHICLES/EQUIPMENT -- NONE.

SECRET

SECRET

PLAYA BARACOA AIRFIELD

CU 2302N 08235W

RELATIVELY SMALL AIRFIELD NEAR AIR AND NAVAL TRAINING FACILITIES. THIS IS THE MAIN HELICOPTER LOCATION IN CUBA.

* 3002 SITSUM 27 OCT 60 REPORTS

3.5 NM SW OF SANTA FE. 5,400 X 150 FT WNE/SSW PROBABLE BLACKTOP RUNWAY.

LISTED IN ASSOIN, VOL 6, JAN 61.

TOTAL OF 12 AIRCRAFT -- ONE C-47, ONE

LIAISON, 6 HOUND, 3 HARE, AND ONE POSSIBLE

HARE. RUNWAY IS SERVICEABLE. 8 SHIPPING

CRATES (MEASURING 25 X 10 FT), 4 PROBABLE

POL TRUCKS, AND APPROXIMATELY 10

MISCELLANEOUS VEHICLES. NO ELECTRONICS

INSTALLATION OBSERVED. DEFENSES INCLUDE TWO

4-GUN AND ONE 3-GUN AAA POSITIONS

(UNOCCUPIED) AND ONE POSSIBLE 3-GUN AAA

POSITION (UNOCCUPIED). ONE 5-GUN CD

POSITION (PROBABLY OCCUPIED) IS LOCATED

1,400 YD WNW OF THE AIRFIELD.

* 3054 SITSUM 29 JUL 61 REPORTS

9 PROBABLE HOUND OBSERVED. POSSIBLE NEW

CONSTRUCTION ON RAMP IN FRONT OF CONTROL

TOWER, AND PROBABLE NEW HANGAR U/C.

INCOMPLETE INFORMATION.

* 3058 MCI 3 SEP 61 REPORTS

A TOTAL OF 10 AIRCRAFT OBSERVED--1 C-47,

7 HOUND, 2 HARE. RUNWAY SERVICEABLE.

TWELVE 25 X 10 FT CRATES, NUMEROUS SMALLER

CRATES. NO ELECTRONICS OBSERVED.

ONE 3-GUN AAA POSITION (UNOCCUPIED),

TWO POSSIBLE 4-GUN AAA POSITION

(UNOCCUPIED) ONE POSSIBLE 3-GUN AAA

POSITION (UNOCCUPIED).

* 3060 SITSUM 26 OCT 61 REPORTS
 5,400 X 150 FT NNE/SSW BLACKTOP RUNWAY,
 SERVICEABLE. NO ELECTRONICS OBSERVED. ONE
 3-GUN AAA POSITION (UNOCCUPIED). TWO
 POSSIBLE 4-GUN AAA POSITIONS (UNOCCUPIED)
 ONE POSSIBLE 3-GUN AAA POSITION
 (UNOCCUPIED).
 AIRCRAFT -- A TOTAL OF 12 INCLUDING, 6
 HOUNDS, 5 HARES, AND ONE C-47.
 VEHICLES/EQUIPMENT -- 8 TRUCKS, 6 SMALL
 VEHICLES, APPROXIMATELY 5 POSSIBLE LARGE
 SHIPPING CRATES, AND 7 SMALL SHIPPING
 CRATES.

* 3061 SITSUM 6 DEC 61 REPORTS
 RUNWAY SERVICEABLE.
 HARDSTAND IN FRONT OF MAIN HANGAR BEING
 RESURFACED. NEW HANGAR IN LATE STAGES OF
 CONSTRUCTION ON SOUTH END OF AIRFIELD.
 CONSTRUCTION GRAVEL DUMPED ON SOUTH END OF
 RUNWAY. 4 SHIPPING CRATES.
 DEFENSES -- TWO 3-GUN OCCUPIED AAA
 POSITIONS, ONE 3-GUN UNOCCUPIED AAA
 POSITION, AND ONE 4-GUN UNOCCUPIED AAA
 POSITION.
 AIRCRAFT -- 9 HARE, 2 HOUND, AND ONE C-47.

* 3062 SITSUM 19 JAN 62 REPORTS
 RUNWAY SERVICEABLE. HANGAR UNDER CONSTRUCTION.
 FOUR (4) PROB SHIPPING CRATES.
 AIRCRAFT -- TOTAL OF 17, INCLUDING (2)
 CRATE, (7) HOUND, (7) HARE AND (1) C-47.
 DEFENSES -- FOUR (4) 3 GUN UNOCCUPIED AAA
 POSITIONS.

* 3065 SITSUM 2 FEB 62 REPORTS
 RUNWAY SERVICEABLE.
 AIRCRAFT -- TOTAL OF 3 INCLUDING 2 CRATE AND
 1 C-47. INCOMPLETE INFORMATION.
 * 3067 SITSUM 21 FEB 62 REPORTS
 AIRCRAFT -- TOTAL OF 8 INCLUDING 2 HOUND,
 4 HARE, ONE C-47, ONE CRATE.

SECRET

* 3071 MCI 15 MAR 62 REPORTS
NO APPARENT CHANGE IN RUNWAY, FACILITIES, OR
DEFENSES SINCE MISSION 3062, JAN 62.
AIRCRAFT -- TOTAL OF 17 INCLUDING, 2 CRATE,
ONE C-47, 6 HOUND, 5 HARE, 2 HELICOPTER
FUSELAGES, ONE UNIDENTIFIED DERELICT.
* 3074 SITSUM 1 APR 62 REPORTS
AIRCRAFT -- 2 CRATE, ONE C-47, ONE HOUND,
3 POSSIBLE HARE.
DEFENSES -- ONE UNOCCUPIED 3 GUN AAA POSITION
INCOMPLETE INFORMATION.

* 3078 MCI 2 MAY 62 REPORTS
CONSTRUCTION WORK STILL IN PROGRESS.
THE TWO 3-GUN AAA POSITIONS AT THE SOUTH
END OF RUNWAY ARE OCCUPIED.
AIRCRAFT -- A TOTAL OF 20 INCLUDING, ONE
C-47, 2 CRATE, 8 HARE, 6 HOUND, 2 FUSELAGES
(HELICOPTER), AND ONE UNIDENTIFIED SE.
ONE UNIDENTIFIED SINGLE-ENGINE.
DEFENSES -- 2 OCCUPIED LIGHT 3-GUN AAA
POSITIONS JUST SOUTH OF AIRFIELD, ONE
UNOCCUPIED LIGHT 3-GUN AAA POSITIONS NORTH OF
OPERATIONS BUILDING, AND ONE UNOCCUPIED LIGHT
3-GUN AAA POSITIONS EAST OF RUNWAY.
RUNWAY SERVICEABLE. NEW HANGAR UNDER
CONSTRUCTION, APPROXIMATELY 90 PERCENT
COMPLETED. PARKING APRON NEAR NEW HANGAR IS
BEING SURFACED. 2 NEW BUILDINGS UNDER
CONSTRUCTION NEAR NORTH END OF RUNWAY.
NO TROOP CONCENTRATIONS NOTED.

* 3079 SITSUM 22 MAY 62 REPORTS
AIRCRAFT -- TOTAL OF 14, INCLUDING
2 CRATE, ONE C-47, 7 HOUND (ONE WITHOUT
ROTORS), 3 HARE (ONE WITHOUT ROTORS), ONE
UNIDENTIFIED SINGLE ENGINE.
DEFENSES -- NO CHANGE SINCE 2 MAY 62.
RUNWAY SERVICEABLE. 2 NEW BUILDINGS UNDER
CONSTRUCTION NEAR NORTH END OF RUNWAY. NEW
HANGAR APPEARS TO BE COMPLETED. PARKING AREA
NEAR NEW HANGAR IS BEING SURFACED.
NO TROOP CONCENTRATION NOTED.

SECRET

6

* 3080 SITSUM 6 JUN 62 REPORTS

AIRCRAFT -- 7 HARE AND ONE CRATE OBSERVED.

2 BUILDINGS STILL UNDER CONSTRUCTION AT

NORTH END OF RUNWAY. HANGAR COMPLETE.

SURFACING CONTINUING ON PARKING APRON.

NO APPARENT CHANGE IN DEFENSES, NO TROOP

CONCENTRATIONS OBSERVED.

INCOMPLETE INFORMATION.

* 3082 SITSUM 18 JUN 62 REPORTS

NO APPARENT CHANGE TO FACILITIES.

AIRCRAFT -- A TOTAL OF 14 INCLUDING -- 1 C-47.

3 HOUND, 3 HARE AND 3 POSSIBLE ZLIN-TRENER.

ALSO, 2 HARE FUSELAGES, APPROXIMATELY 40

SHIPPING CRATES (20 FT SQUARE).

SECRET

SAGUA LA GRANDE EW/GCI RADAR. INSTALN U/C	CU	2250N 08005W
• 3089 SITSUM 5 SEP 62 REPORTS		
2.7 NM NNW OF CENTER OF SAGUA LA GRANDE AT		
22-50-50N 080-05-02W.		
TWO ELEVATED POSITIONS, 8 LARGE TENTS, 4		
MEDIUM AND 6 SMALL TENTS, AND APPROXIMATELY		
12 VEHICLES. INSTALLATION IS .8 NM SE OF THE		
SAGUA LA GRANDE SA-2 SITE UNDER		
CONSTRUCTION.		

01 SAGUA LA GRANDE SAM SITE CU 2251N 0800SW

• G-3088, 29 AUG 62 REPORTS.
NO NEW CONSTRUCTION OR MISSILE ACTIVITY
NOTED WITHIN 10 NM RADIUS OF SAGUA LA
GRANDE.

• 3089 SITSUM 5 SEP 62 REPORTS
2.9 NM NNW OF SAGUA LA GRANDE AT 22-51-10N
080-05-50W.
SA-2 SAM SITE, STAR CONFIGURATION, UNDER
CONSTRUCTION. SIX LAUNCH POSITIONS WITH
CANVAS/NET-COVERED LAUNCHERS, 3 UNOCCUPIED
MISSILE-HOLD POSITIONS. FRUIT SET RADAR WITH
APPROXIMATELY 6 ASSOCIATED VANS, POSSIBLE
ACQUISITION RADAR. APPROXIMATELY 15
VEHICLES.

#1 SAN ANTONIO DE LOS BANOS AIRFIELD CU 2252N 00231W

* 3085 SITSUM 12 JUL 62 REPORTS
AIRCRAFT -- A TOTAL OF 45, INCLUDING 14
FACOT/FRESCO, 2 PROBABLE WIDGET, 2 FARMER, 2
T-33, ONE LIAISON, ONE HOUND, 3 PROBABLE T-6,
12 B-26 (INCLUDING 2 PROBABLE DERELICT),
ONE PROBABLE SEA FURY, 5 UNIDENTIFIED
SINGLE-ENGINE FIGHTERS, AND 2 UNIDENTIFIED
(2 ADDITIONAL POSSIBLE EMPLACEMENTS
UNDER CONSTRUCTION), ONE OCCUPIED
3-GUN POSITION ON WEST SIDE OF N/S
RUNWAY, JUST SOUTH OF RUNWAY
INTERSECTION, ONE 3-GUN PROBABLY
OCCUPIED POSITION ON EAST SIDE OF
N/S TAXIWAY ON WEST SIDE OF FIELD,
ONE OCCUPIED 3-GUN POSITION AT SOUTH
END OF N/S RUNWAY.

* 3078 MCI 2 MAY 62 REPORTS
CHANGES NOTED FROM MISSION 3061, DEC 61 ARE AS
FOLLOWS. POSSIBLE GCA EQUIPMENT NEAR SOUTH
END OF NE/SW RUNWAY HAS BEEN REMOVED. FIVE AW
POSITIONS AT WEST END OF NE/SW RUNWAY. THREE
AW POSITIONS AT NORTH END OF NW/SE RUNWAY.
ONLY 2 POSITIONS REMAIN OF THE 6 GUN AAA AT NE
END OF NE/SW RUNWAY. ONE SMALL REVETTED
CORRUGATED HANGAR AT WEST END OF NE/SW RUNWAY.
TWO SMALL CORRUGATED HANGARS ALONG HARDSTAND
OFF TAXIWAY PARALLELING NE/SW RUNWAY ON
NORTH SIDE.
AIRCRAFT -- TOTAL OF 50 INCLUDING 21 FACOT/
FRESCO, ONE FARMER, 12 B-26, ONE AERO
COMMANDER, 3 T-33, ONE HOUND, 11 UNIDENTIFIED
SE.
DEFENSES -- ONE UNOCCUPIED AAA SITE ADJACENT
TO SW END OF NE/SW RUNWAY.
NO CHANGE IN FACILITIES SINCE MAR 62. NO

SECRET

SECRET

SECURITY NOTED.
 TOKEN EW/GCI UNIT SOUTH OF SE END OF NW/SE RUNWAY.
 NO AIRCRAFT SHIPPING CRATES OBSERVED.
 NO TROOP CONCENTRATIONS NOTED.
 * 3079 SITSUM 22 MAY 62 REPORTS
 AIRCRAFT -- TOTAL OF 45, INCLUDING --
 15 FRESCO/FAGOIS, ONE FARMER, 10 B-26,
 2 DERELICT B-26, 7 UNIDENTIFIED SINGLE ENGINE, 5 LIAISON, 3 T-33, ONE HOUND, ONE AEROCOMMANDER.
 NO CHANGE IN DEFENSES, RADAR, AND OTHER FACILITIES SINCE 2 MAY 62. NO TROOP CONCENTRATION OR AIRCRAFT SHIPPING CRATES OBSERVED. NO SECURITY NOTED. FIVE NEW COVERED REVETMENTS UNDER CONSTRUCTION,
 2 ALONG NW/SE RUNWAY, 2 ON NORTH SIDE OF NE/SW RUNWAY, AND ONE ON SOUTH SIDE OF NE/SW RUNWAY.
 * 3080 SITSUM 6 JUN 62 REPORTS
 AIRCRAFT -- TOTAL OF 53, INCLUDING 21 FAGOT/MIDGET, 2 FARMER, 10 B-26, 2 DERELICT B-26, 4 T-33, 6 PROBABLE SEA FURY, 7 LIAISON, ONE HOUND.
 4 AIRCRAFT SHIPPING CRATES.
 THE 5 NEW, COVERED AIRCRAFT REVETMENTS ARE STILL UNDER CONSTRUCTION.
 NO TROOP CONCENTRATION OBSERVED.
 NO CHANGE IN FACILITIES SINCE MAY 62.
 * 3082 SITSUM 18 JUN 62 REPORTS
 NO CHANGE TO FACILITIES. RUNWAYS SERVICEABLE.
 AIRCRAFT -- A TOTAL OF 23 INCLUDING -- 14 FAGOT/FRESCO, 1 FARMER, 2 T-33, 2 B-26 AND 4 LIAISON. INCOMPLETE INFO.
 * 3083 SITSUM 29 JUN 62 REPORTS
 AIRCRAFT -- TOTAL OF 37, INCLUDING
 2 FARMER, 14 FAGOT/FRESCO, 11 B-26, 2 T-33, ONE HELICOPTER, 3 LIAISON, 3 UNIDENTIFIED SINGLE-ENGINE, ONE DERELICT B-26, AND NUMEROUS OTHER DERELICTS IN SCRAP PILE. RUNWAYS SERVICEABLE. THE 5 NEW COVERED REVETMENTS ARE STILL UNDER CONSTRUCTION.

SECRET

NO CHANGE IN FACILITIES OR DEFENSES SINCE
MAY 62.

* 3084 SITSUM 8 JUL 62 REPORTS
AIRCRAFT -- TOTAL OF 37, INCLUDING 12 B-26,
3 LIAISON, ONE UNIDENTIFIED
SINGLE-ENGINE STRAIGHT-WING, AND
5 AIRCRAFT FUSELAGES, 2 WITH WINGS
AND NO TAIL, 3 WITHOUT WINGS.
RUNWAYS CLEAR AND SERVICEABLE, 800 FT
EXTENSION TO N/S RUNWAY UNDER CONSTRUCTION.
TWO POSSIBLE 24 FT CRATES NEAR WAREHOUSES.
NO RADAR OR OTHER ELECTRONICS NOTED.
DEFENSES INCLUDE ONE 6-GUN AA POSITION
(ONE POINT OCCUPIED) AT
SW END OF NE/SW RUNWAY, ONE
UNOCCUPIED 3-GUN POSITION SW OF
6-GUN POSITION, ONE OCCUPIED 4-GUN
POSITION NW OF INTERSECTION OF RUNWAYS,
SINGLE-ENGINE TRAINERS. 5 AIRCRAFT SHIPPING
CRATES, 30 FT IN LENGTH.
NO CHANGE IN AIRCRAFT REVETMENTS, FACILITIES,
OR DEFENSES SINCE EARLY JUL 62. TOKEN RADAR
IN PLACE.

* 3086 SITSUM 5 AUG 62 REPORTS
AIRCRAFT -- A TOTAL OF 44, INCLUDING 12
B-26, 2 FARMER, 17 FAGOT/FRESCO, 2 PROBABLE
T-33, 5 UNIDENTIFIED SINGLE-ENGINE,
3 PROBABLE T-6, AND 3 LIAISON.
INCOMPLETE INFORMATION.

* 3088 SITSUM 29 AUG 62 REPORTS
AIRCRAFT -- TOTAL OF 39, INCLUDING 16 FAGOT/
FRESCO, 2 POSSIBLE MIDGET, 12 B-26 (2
TBM, 3 LIAISON-TYPE, ONE AERO COMMANDER,
ONE CESSNA 310, AND 7 UNIDENTIFIED SINGLE
ENGINE PISTON. 10 PROBABLE AIRCRAFT
REVETMENTS UNDER CONSTRUCTION NE CORNER OF
AIRFIELD. 9 PROBABLE AIRCRAFT REVETMENTS
UNDER CONSTRUCTION SE CORNER OF AIRFIELD.

* I SAN JULIAN AIRFIELD SAM SITE

CU 2205N 08409W

- * G-3088, 29 AUG 62 REPORTS.
- * 2 NH SE OF SAN JULIAN AIRFIELD RUNWAY
- INTERSECTION AT 22-05-28N 084-08-50W.
- SA-2 SAM SITE UNDER CONSTRUCTION. SIX
- LAUNCHERS, 6 CANVAS-COVERED MISSILE
- TRAILERS, 6 VANS, AND 9 TENTS. FIVE
- LAUNCHERS IN PROCESS OF BEING REVERTED.
- CENTRAL GUIDANCE AREA CONTAINING VANS AND
- PROBABLE FRUIT SET RADAR IS REVERTED.

SECRET

SECRET

* 1 SANCTI SPIRITUS SAM SITE

CU 2147N 07929W

SOVIET SHIPS APPARENTLY UNLOADED AT CASILDA AND
THEIR CARGOS TRANSPORTED THROUGH TRINIDAD IN
DIRECTION OF SANCTI SPIRITUS. DESTINATION MAY BE THE
SANTA CLARA AIR BASE.

* G-3088. 29 AUG 62 REPORTS.
NO UNUSUAL CONSTRUCTION OR MISSILE ACTIVITY
NOTED. INCOMPLETE INFORMATION.

* 3089 SITSUM 5 SEP 62 REPORTS
6.5 NM SSW OF SANCTI SPIRITUS AT 21-47-45N
079-29-30W.
UNREVEITED SA-2 SAM SITE UNDER CONSTRUCTION,
STAR CONFIGURATION. SIX LAUNCH POSITIONS
UNDER CONSTRUCTION AND 6 TRANSPORTERS WITH
CANVAS-COVERED TRAILERS. 11 VEHICLES IN
GUIDANCE AREA. THREE TENTS AND 10 VEHICLES
NEARBY.

000001

SECRET

SANCTI SPIRITUS - CIENFUEGOS HIGHWAY CU 2156N 07926W

HIGHWAY FROM SANCTI SPIRITUS (2156N-07926W) TO
SANTA CLARA (2225N-07957W) TO CIENFUEGOS
(2209N-08027W).

* 3089 SITSUM 5 SEP 62 REPORTS
CONVOY TRAVELING NW, 4.5 NM SE OF PLACETAS,
CONSISTING OF 5 LOWBOY TRACTOR-TRAILERS EACH
WITH ONE POSSIBLE CANVAS-COVERED TANK, TWO
OTHER TRUCKS TOWING UNIDENTIFIED EQUIPMENT.
HIGHWAY FROM SANTA CLARA TO CIENFUEGOS --
INCOMPLETE INFORMATION.

SECRET

SECRET

SANTA CLARA AREA SEARCH

CU 2225N 07957W

SOVIET SHIPS APPARENTLY UNLOADED AT CASILDA AND
THEIR CARGOES TRANSPORTED THROUGH TRINIDAD IN
DIRECTION OF SANTA CLARA. DESTINATION MAY BE THE SANTA

* 3089 SITSUM 5 SEP 62 REPORTS
NO MISSILE-RELATED ACTIVITY NOTED.
MILITARY INSTALLATION 2.3 NM SSE OF CENTER
OF SANTA CLARA CONSISTS OF ONE LARGE
H-SHAPED BUILDING, ONE 3-SECTION
ADMINISTRATIVE-TYPE BUILDING, AND 6 SUPPORT
BUILDINGS. APPROXIMATELY 9 VEHICLES.
AREA FENCED.
FIELD ARTILLERY TRAINING AREA 3.9 NM SW OF
CENTER OF TOWN CONSISTING OF THREE AREAS
AS FOLLOWS -- AREA 1, 18 FIELD ARTILLERY
EMPLACEMENTS, 18 PRIME MOVERS (12 HAVE
PROBABLE HOWITZERS ATTACHED). AREA 2,
BARRACKS AREA WITH AT LEAST 8 BARRACKS,
SEVERAL SMALL SUPPORT BUILDINGS, SEVERAL
SMALL TRENCHES, AND SMALL ARMS EMLACEMENTS.
AREA 3, NO ACTIVITY OBSERVED.
TANK TRAINING AREA 4.7 NM SSE OF CENTER OF
TOWN -- APPROXIMATELY 18 CANVAS COVERED
PROBABLE TANKS, 12 SUPPORT BUILDINGS, AT
LEAST 15 EXCAVATIONS FOR TANK TRAINING.

SECRET

SANTA CLARA MILITARY AREAS

CU 2223N 08001W

* 3080 SITSUM 6 JUN 62 REPORTS
2.5 NM SW OF SANTA CLARA.
MILITARY COMPLEX CONSISTING OF 4 SEPARATE
INSTALLATIONS -- A) TRAINING AREA AT
22-23-15N 080-00-45W CONTAINS 4 SUPPORT
BUILDINGS (80 X 20 FT), 8 UNOCCUPIED FA
POSITIONS, 7 TRUCKS AND 5 AUTOS.
B) TRAINING AREA AT 22-22-00N 080-00-15W
CONTAINS 6 SUPPORT BUILDINGS (90 X 15 FT),
18 UNOCCUPIED FA POSITIONS, AND 26 TRUCKS.
C) BARRACKS AREA AT 22-23-00N 080-01-20W
CONTAINS 18 BUILDINGS, INCLUDING ONE
ADMINISTRATIVE, 6 BARRACKS, 2 ADMINISTRATIVE/
SUPPORT BUILDINGS, 5 PROBABLE ADMINISTRATIVE/
BARRACKS BUILDINGS, AND 29 TRUCKS.
D) VEHICLE PARK AREA AT 20-22-30N 080-00-55W
CONTAINS 7 BUILDINGS, 8 PRIME MOVERS, AND 22
TRUCKS.

SECRET

SANTA CLARA MILITARY AREAS

CU 2223N 08001W

* 3000 SITSUM 6 JUN 62 REPORTS
2.5 NM SW OF SANTA CLARA.
MILITARY COMPLEX CONSISTING OF 4 SEPARATE
INSTALLATIONS -- A) TRAINING AREA AT
22-23-15N 080-00-45W CONTAINS 4 SUPPORT
BUILDINGS (80 X 20 FT), 8 UNOCCUPIED FA
POSITIONS, 7 TRUCKS AND 5 AUTOS.
B) TRAINING AREA AT 22-22-00N 080-00-15W
CONTAINS 6 SUPPORT BUILDINGS (90 X 15 FT),
18 UNOCCUPIED FA POSITIONS, AND 26 TRUCKS.
C) BARRACKS AREA AT 22-23-00N 080-01-20W
CONTAINS 18 BUILDINGS, INCLUDING ONE
ADMINISTRATIVE, 6 BARRACKS, 2 ADMINISTRATIVE/
SUPPORT BUILDINGS, 5 PROBABLE ADMINISTRATIVE/
BARRACKS BUILDINGS, AND 29 TRUCKS.
D) VEHICLE PARK AREA AT 20-22-30N 080-00-55W
CONTAINS 7 BUILDINGS, 8 PRIME MOVERS, AND 22
TRUCKS.

SECRET

SANTA CLARA, MILITARY INSTALLATION

CU 2222N 07957W

* 3078 FCI 2 MAY 62 REPORTS
SANTA CLARA, MILITARY INSTALLATION
NO CHANGE SINCE MISSION 3071, 15 MAR 62.
VEHICLES/EQUIPMENT -- 20 TANKS.
NO TROOP CONCENTRATIONS NOTED.
* 3080 SITSUM 6 JUN 62 REPORTS
NO CHANGE IN FACILITIES SINCE APR 61.
NO VEHICLES OR EQUIPMENT OBSERVED.
* 3085 SITSUM 12 JUL 62 REPORTS
ONE NM SE OF SANTA CLARA.
NO CHANGE IN FACILITIES SINCE APR 61.
VEHICLES/EQUIPMENT -- 3 TRUCKS.
* 3089 SITSUM 29 AUG 62 REPORTS
NO SIGNIFICANT CHANGE SINCE JUNE 62.
TANK TRAINING AREA AT 22-20N 079-56W, 5 NM
SW OF SANTA CLARA. NO VEHICLES OBSERVED. NO
CHANGE IN FACILITIES.

SECRET

SANTA CLARA AREA, TANK TRAINING

CU 2220N 07956M

SECRET

* 3079 SITSUM 22 MAY 62 REPORTS
NO MAJOR CHANGES SINCE JAN 62. NO ACTIVITY
OBSERVED. NO TROOP CONCENTRATION.
MILITARY EQUIPMENT -- 13 TANKS, AND 7 SPS
IN TANK TRAINING AREA.
* 3080 SITSUM 6 JUN 62 REPORTS
NO APPARENT CHANGE IN FACILITIES SINCE MAY 62.
13 TANKS IN AREA.
* 3083 SITSUM 29 JUN 62 REPORTS
VEHICLES -- 14 TANKS, 7 PROBABLE SELF-
PROPELLED GUNS, ONE TRUCK, AND 2 SMALL
VEHICLES, POSSIBLY JEEP-TYPE.
AT LEAST 10 SUPPORT BUILDINGS AND 20 DUG-IN
TANK SHELTERS/POSITIONS.
* 3085 SITSUM 12 JUL 62 REPORTS
5 NM SSE OF SANTA CLARA.
NO CHANGE IN FACILITIES SINCE JUN 62.
VEHICLES/EQUIPMENT -- 16 TANKS, 3 PROBABLE
SELF-PROPELLED GUNS.

SECRET

SANTA CRUZ DE LOS PINOS, MILITARY ENCAMPMENT CU 2242N 08308W

* 3101 SITSUH 14 OCT 62 REPORTS

2 NM NNW OF SANTA CRUZ DE LOS PINOS AT 22-42-35N
083-08-15W.

MILITARY ENCAMPMENT LOCATED IN A HOODED AREA CONTAINS
AT LEAST 7 BUILDINGS, 14 LARGE TENTS, 15 SMALLER
TENTS, AND 75 VEHICLES, INCLUDING A CONVOY IN
THE AREA. EXTENSIVE OPEN STORAGE OF CANVAS-COVERED
EQUIPMENT. AREA APPEARS TO BE UNDER DEVELOPMENT.

SECRET

* 1 SANTA CRUZ DEL NORTE CRUISE-MISSILE SITE CU 2309N 08156W

1 * G-3090, 29 AUG 62 REPORTS.
2 * 9 MM NSM OF SANTA CRUZ DEL NORTE AT
3 23-09-02N 081-56-20W.
4 SA-2 SAM SITE IN AN EARLY STAGE OF
5 CONSTRUCTION. GUIDANCE POSITION WITH CABLE
6 TRENCHING EXTENDING TO INTENDED LAUNCH
7 POSITIONS. ONE UNOCCUPIED LAUNCH POSITION.
8 PARKING AREA CONTAINS 12 MISSILE
9 TRANSPORTERS WITH CANVAS-COVERED TRAILERS,
10 FRUIT SET RADAR, 6 MISSILE LAUNCHERS, AT
11 LEAST 12 VANS AND NUMEROUS TRUCKS.
12 * PREVIOUSLY REPORTED AS AN SA-2 (SAM) SITE, NOW
13 HAS BEEN IDENTIFIED AS AN INSTALLATION SIMILAR
14 TO ONE AT BANES IN ORIENTE PROVINCE, WHICH IS BELIEVED
15 TO BE A CRUISE-TYPE COASTAL DEFENSE MISSILE SITE.

SECRET

SECRET

*1 SANTA LUCIA ALTERNATE SAM SITE CU 2243N 08349W

* 3088, 29 AUG 62 REPORTS LOCATED 8.4 NM NE OF SANTA LUCIA AT 22-43-40N 083-49-50W. EQUIPMENT OBSERVED, 6 UNREVEITED LAUNCH POSITIONS WITH LAUNCHERS, 6 CANVAS COVERED MISSILE TRAILERS, FRUITSET RADAR, APPROX 20 VEHICLES, AND 8 TENTS. STAR CONFIGURATION.

* 3101 SITSUM 14 OCT 62 REPORTS INCOMPLETE INFORMATION.

SECRET

SANTA FE AREA, MILITARY ACTIVITY

CU 2143N 08249N

• 3078 MCI 2 MAY 62 REPORTS
LARGE MILITARY TRAINING AREA COVERING
APPROXIMATELY 10 SQ MI, 4 NM SW OF SANTA FE.
AREA CONTAINS APPROXIMATELY 7 BARRACKS,
PROBABLE MESS HALL, 4 SUPPORT BUILDINGS,
NUMEROUS SMALL BUILDINGS SCATTERED THROUGHOUT
THE AREA, 3 REVETTED AMMUNITION STORAGE
BUILDINGS, 2 FIRING RANGES. NUMEROUS
ENTRENCHMENTS, GUN POSITIONS, VEHICLE
RETTMENTS, DUG-IN TANK POSITIONS AND TRACK
ACTIVITY SCATTERED THROUGHOUT AREA.
VEHICLES/EQUIPMENT -- APPROXIMATELY 12 TRUCKS,
2 PROBABLE PERSONNEL CARRIERS, AND 5
MISCELLANEOUS VEHICLES.

SECRET

SANTIAGO DE CUBA, MILITARY CAMP

CU 2201N 07549R

* 3016 11 DEC 60 REPORTS

CENTER OF CITY. 1 LARGE BUILDING WITH 6

WINGS, 4 OTHER LARGE BUILDINGS, 20 PROBABLE

BARRACKS.

17 BUSES, APPROXIMATELY 35 TRUCKS, AND

15 AUTOMOBILES IN CAMP AREA. NO DEFENSES

OBSERVED.

* 3060 SITSUM 26 OCT 61 REPORTS

CENTER OF CITY. ONE LARGE BUILDING WITH 6

WINGS, 4 OTHER LARGE BUILDINGS, 20 PROBABLE

BARRACKS. 15 BUSES, 8 TRUCKS, AND 35

AUTOMOBILES IN CAMP AREA. NO DEFENSES

OBSERVED.

SANTIAGO DE CUBA AREA, MILITARY CAMP

CU 2803N 07554W

* 3278 NCI 2 MAY 62 REPORTS
APPROXIMATELY 3 MM MMW OF SANTIAGO DE CUBA
ON ROUTE 6-52. MILITARY CAMP AT 20-03-15N
075-53-30W INCLUDES 7 BARRACKS, ONE
ADMINISTRATIVE BUILDING, 8 SUPPORT BUILDINGS,
6 FA POSITIONS, AND NUMEROUS AM
EMPLACEMENTS.

SANTIAGO DE CUBA, MILITARY TRAINING AREA CU 2002N 07550W

a 3078 PCI 2 MAY 62 REPORTS
MILITARY TRAINING AREA AT THE ABANDONED
SANTIAGO DE CUBA AIRFIELD. FACILITIES
INCLUDE 4 LARGE BUILDINGS, 6 SMALL BUILDINGS,
NUMEROUS WEAPON EMPLACEMENTS.
LARGE H-SHAPED BUILDING WITHIN A FENCED AREA.
NO AAA POSITIONS OBSERVED IN VICINITY.
VEHICLES -- ONE CAR, ONE TRUCK, MOBILE CRANE.

SANTIAGO DE CUBA, PROBABLE AAA SITE

CU 2002N 07549W

* 3045 23 APR 61 REPORTS
1.5 NM WEST OF SOUTH END OF AIRFIELD,
AT SANTIAGO DE CUBA. 7 OCCUPIED LIGHT
AA POSITIONS SCATTERED IN AN OPEN FIELD.
VEHICLES -- 3 TRUCKS, ONE POSSIBLE CONTROL
VAN.

*1 SANIAGO DE LAS VEGAS SAM ASSEMBLY AREA CU 2257N 08221W

* G-3A088, 29 AUG 62 REPORTS.
2 MI ESE OF SANIAGO DE LAS VEGAS AT
22-57-40N 082-21-30W.
POSSIBLY AN INTERIM SAM ASSEMBLY AREA
CONTAINING 34 MISSILE TRANSPORTERS (6 OF
WHICH ARE CANVAS-COVERED), 5 MISSILE
DOLLIES, 12 PROBABLE GUIDELINE MISSILES,
12 PIECES OF HEAVY EQUIPMENT AND
APPROXIMATELY 35 MISCELLANEOUS VEHICLES.
EXTENSIVE OPEN STORAGE.
HANDLING, STORAGE, AND CHECKOUT FACILITIES
NORMALLY ASSOCIATED WITH SOVIET-TYPE SAM
SUPPORT FACILITIES WERE NOT OBSERVED.

#1 SENADO SAM SITE

CU 2136N 07733W

3186 SITSUM 7 OCT 62 REPORTS
4.1 NM NNE OF SENADO AND 17 NM WNW OF NOEVITAS AT
21-36-30N 077-33-31W.
SA-2 SAM SITE, UNREVERTED AND PROBABLY UNDER
CONSTRUCTION, CONTAINING THE FOLLOWING FACILITIES AND
EQUIPMENT -- 6 PROBABLE CANVAS-COVERED MISSILE
LAUNCHERS EMPLOYED, POSSIBLE FRUIT SET RADAR AND
APPROXIMATELY 6 ASSOCIATED VANS IN GUIDANCE AREA,
MISSILE-HOLD POSITIONS EACH WITH 2 MISSILE
TRANSPORTERS, APPROXIMATELY 15 ADDITIONAL VEHICLES,
AND APPROXIMATELY 8 TENTS. SITE HAS A LINK
CONFIGURATION.

SIERRA DEL ANAFE MILITARY CAMP

CU 2257N 08238W

* 3078 HCI 2 MAY 62 REPORTS
ON SIERRA DEL ANAFE AT 22-57-20N 082-38-00W.
FACILITIES INCLUDE 13 MISCELLANEOUS BUILDINGS,
5 SHEDS, 5 VEHICLE REVENEMENTS, SMALL ARMS
RANGE, A POSSIBLE INFILTRATION RANGE AT SOUTH
EDGE OF CAMP, ONE 3-GUN AA POSITION 1.5 NM
NW OF CAMP, ONE 3-GUN AA POSITION IMMEDIATELY
EAST OF CAMP, A BARRACKS/SUPPORT AREA
CONTAINING 21 BUILDINGS ONE NN NORTH OF CAMP,
ONE 6-GUN OCCUPIED FA POSITION 1.5 NM NW OF
CAIHITO, ONE 6-GUN OCCUPIED FA POSITION 1.4 NM
NORTH OF CAIHITO. 6-GUN AAA POSITION 2.3 NM NW
OF CAMP. 4 OTHER 6-GUN POSITION LOCATED TO
THE NE OF CAMP.

SIGUANEA BOAT BASIN

CU 2137N 08258W

3101 SITSUM 14 OCT 62 REPORTS

1.4 NM SW OF SIGUANEA.

VESSELS -- ONE PATROL FRIGATE AND ONE PROBABLE PATROL
CRAFT. INCOMPLETE INFORMATION.

#1 SIGUANEA CRUISE-MISSILE SITE CU 2137N 08258W

* A CRUISE MISSILE SITE U/C HAS BEEN IDENTIFIED ON THE ISLE OF PINES 1 NM SSW OF SIGUANEA AIRFIELD AT 21-37-25N 002-50-15W. IT IS SITUATED .7 NM INLAND, ON A HILLTOP, ON THE EAST COAST OF THE BAY OF SIGUANEA.

THE SITE IS SIMILAR TO THOSE OBSERVED AT BANES AND SANTA CRUZ DEL NORTE IN BOTH SITE CONFIGURATION AND ASSOCIATED EQUIPMENT. THE SITE CONSISTS OF TWO INCLINED LAUNCHERS APPROXIMATELY 250 FEET APART, ORIENTED 280 DEGREES AND 240 DEGREES RESPECTIVELY. BOTH LAUNCHERS ARE CONNECTED BY CABLE TO A PROBABLE WHIFF RADAR AND ANOTHER UNIDENTIFIED TYPE RADAR. BOTH RADARS APPEAR TO BE NETTED, TO THE REAR OF THE LAUNCHERS AND AT THE FOOT OF THE HILL ARE SEVEN MISSILE TRANSPORTERS, FIVE ARCH-ROOFED VANS, ONE CRANE AND SEVERAL PROBABLE TRUCKS.

* 1 SIGUANEA SAM SITE

CU 2137N 08257W

* 3095 SITSUM 29 SEP 62 REPORTS .6 NM SOUTH OF SW END
OF SIGUANEA AIRFIELD RUNWAY, AT 21-37-33N 082-57-33W.
SIX LAUNCHERS, 2 OF WHICH ARE IN DRIVE-THROUGH
REVERTENTS AND 4 UNREVERTED. FRUIT SET RADAR AND
ASSOCIATED VANS INSTALLED. CABLES EXTEND FROM
GUIDANCE RADAR TO ALL LAUNCHERS. AT LEAST 7 MISSILE
TRANSPORTERS WITH CANVAS-COVERED TRAILERS PARKED
APPROXIMATELY .5 NM SOUTH OF SITE. CIRCULAR ROAD AND
SECURITY FENCE UNDER CONSTRUCTION.

TRINIDAD AREA, POSS MIL HEADQUARTERS

CU 2150N 07953W

* 3078 H01 2 MAY 62 REPORTS
NO CHANGE SINCE MISSION 3071,
15 MAR 62, EXCEPT 3 POSSIBLE GUN EMPLACEMENTS
UNDER CONSTRUCTION JUST EAST OF 4 PREVIOUSLY
REPORTED EMPLACEMENTS. POSSIBLE MILITARY
HEADQUARTERS AREA, 6 NM NORTH OF GUN
EMPLACEMENTS, CONSISTING OF MAIN BUILDING
AND 8 MISCELLANEOUS BUILDINGS LOCATED AT
7 79-53N 021-50N.
1 VEHICLES/EQUIPMENT -- APPROXIMATELY 6 TRUCKS.

VICTORIA DE LAS TUNAS AREA, MILITARY DEFENSES. CU 2859N 87655W

* 3045 23 APR 61 REPORTS

2.6 NM ENE OF VICTORIA DE LAS TUNAS.

NUMEROUS TRENCHES, APPROXIMATELY 20 OP

GUN POSITIONS AND 8 MEDIUM/HEAVY GUN

POSITIONS, ALL PROBABLY UNOCCUPIED.

YERBA GUINEA, SUSPECT MISSILE AREA

CU 2006N 07532W

MATERIAL UNLOADED AT BANES REPORTED TAKEN TO YERBA GUINEA.

* 3065 SITSUM 2 FEB 62 REPORTS
NO MISSILE ACTIVITY OBSERVED.
MILITARY TRAINING AREA WITH 12 SUPPORT
BUILDINGS, F/A REPLACEMENTS, TRACK ACTIVITY,
VEHICLE REVEITEMENTS AND 5 PROBABLE PRIME
MOVERS.

* 3093 SITSUM 26 SEP 62 REPORTS NO MISSILE-RELATED
ACTIVITY NOTED. NO CONVOYS, MILITARY CONCENTRATIONS,
NEW CONSTRUCTION, OR SECURED AREAS OBSERVED.

~~SECRET~~

①

ANNEX L

REVIEW OF NIE'S AND SNIE'S

This annex reviews the formal National Intelligence Estimates and Special National Intelligence Estimates published prior to 14 October 1962 on the Cuban problem.

A
N
N
E
X
L

DECLASSIFIED
E.O. 13526, SEC. 3.5
NLK-10-120
By MAD NARA, Date 2/13

~~SECRET~~

①

S E C R E T

Review of NIE's and SNIE's on Cuba
Through 14 October 1962

1. SNIE 80-62, "The Threat to US Security Interests in the Caribbean Area," Dated 17 January 1962.

This estimate was done before there was any evidence of a build-up of sophisticated weapons in Cuba, but the possibility was explored that the Soviets might consider establishing "missile, submarine, or air bases designed to bring North America under attack or to add to the deterrents to any conceivable U.S. military action in the Caribbean or elsewhere." The estimators concluded, on the basis of their understanding of past Soviet policy and of the risks the Soviets would perceive, that a Soviet move to establish such bases was unlikely for some time to come. They pointed out that the Soviets in the past had been careful to retain control over situations which involved them in any serious degree of risk. Finally, they pointed out that such a move would be inconsistent with their purposes in Latin America. Nevertheless, they noted that the USSR could and probably would augment its naval, air, and communications capabilities in the area by arrangements not openly identifiable as Soviet bases.

2. NIE 85-62, "The Situation and Prospects in Cuba," dated 21 March 1962.

This estimate was designed to present a detailed picture of developments within Cuba and of Soviet activities there. The authors noted the steady communization of Cuba and the complexity of Soviet and Cuban

S E C R E T

S E C R E T

Communist relations with Castro. They found no evidence of a Soviet intention to develop Cuba into a strategic base nor of any change in the Soviet policy of spreading communism in Latin America by encouraging and supporting Communist and non-Communist revolutionaries. They took account of the military equipment already in Cuba. An examination of this armament, however, led them to point out "that Bloc military deliveries to Cuba to date have been such as to enhance Cuba's capabilities for defense against external attack and for the maintenance of internal security rather than to contribute to the development of an independent offensive military capability." They added, "The Bloc has provided no strategic weapon systems."

The estimators then made the judgment that the Bloc would be unlikely to provide Cuba with air, missile, or naval capabilities suitable for independent operations overseas, or to station Bloc combat units in Cuba. They did not believe, however, that this would preclude liberal provision of Bloc military advisers and technicians, or the provision of such defensive weapons and equipment as surface-to-air missiles and radars, or a token number of IL-28 jet light bombers.

Thus the intelligence community took into account the possibility of the build-up of SAM's and IL-28's and of Soviet military personnel which did in fact take place in August and September. What the estimators thought unlikely, along with an independent Cuban offensive capability, was the

S E C R E T

deployment to Cuba of Soviet combat units and of strategic weapons under Soviet control. They thought this because they believed that the Soviets were aware of the geographic advantages which the U. S. would enjoy in any military confrontation in the neighborhood of Cuba and that they would estimate that there would be a high risk of U. S. intervention to prevent the establishment of an offensive base there. They estimated that the Soviets would not wish to bring on a confrontation with the U. S. under unfavorable circumstances and with attendant risks of general war. They were also impressed by the political and psychological importance of the Soviet position in Cuba and by the prospect that it could be used to effect the spread of communism in Latin America. They could see no reason for the USSR to risk that position by inviting U. S. intervention.

3. NIE 85-2-62, "The Situation and Prospects in Cuba," dated 1 August 1962.

The analysis of Soviet relations with Castro noted the concessions, both political and economic, which the Soviets had made to Castro in order to maintain their position in Cuba. The estimators saw no indication, however, of a change in the over-all Soviet posture toward the U. S. and Latin America.

After a careful examination of previous Bloc military shipments to Cuba, they concluded that the effect of the shipments was still "to enhance Cuba's capabilities for defense against external attack" and maintain Cuba's internal security, but that they did not provide an offensive capability. They

- 3 -

S E C R E T

S E C R E T

went on to estimate that the Bloc would limit its military assistance to Cuba in this way, although they said again that such a policy would not preclude provision of more advanced jet fighters, surface-to-air missiles, IL-28 bombers, and the liberal provision of Bloc technicians.

Once again the estimators took into account the possibility of the build-up that was to take place in August and September, and once again they deemed it unlikely that the USSR would develop a strategic base. Their reasons were as before. The evidence on Soviet policy toward the U. S. and Latin America in general remained as it had been. They believed the Soviets were fully aware of the risks inherent in the deployment of strategic weapons. Furthermore the military build-up in Cuba continued to be marked by the absence of air and sea lift which would have given Castro a capability for attacking his neighbors and by the absence of strategic weapon systems.

NIE 85-2-62 was completed and passed by USIB before intelligence had become available on the military build-up that began in the last days of July. During the month of August, evidence on the progress of the build-up accumulated. By the end of the month it had become possible to piece together from a mass of ground reports a picture which included the deployment of SAM's and the arrival of large numbers of Bloc personnel under military discipline. It was not until 29 August and 5 September, however, that aerial surveillance provided a clear picture of this build-up. SNIE 85-3-62 was then written.

- 4 -

S E C R E T

S E C R E T

4. SNIE 85-3-62, "The Military Build-up in Cuba," dated 19 September 1962.

The key question to be answered was whether the new build-up reflected basic changes in Soviet policy. The estimators concluded that it did not, although it marked a dramatic change of pace. They believed that the military establishments in Cuba remained essentially defensive in character and that the Soviets had continued to avoid making an open pledge to protect Cuba under all circumstances. They saw no evidence to contradict the long established pattern of Soviet concern for the political and psychological advantages that they gained from their position in Cuba. The estimators placed their greatest emphasis on the continued belief that the Soviets recognized that the development of an offensive military base in Cuba might provoke U. S. military intervention and thus defeat their purpose.

At the same time the estimators observed that the Soviets were probably still uncertain about their future military program in Cuba and that they probably intended to test the U. S. and Latin American reaction as they proceeded with it. They went on to point out that their analysis of Soviet policy in Cuba was based on an over-all evaluation of Soviet interests and intentions, as well as on Soviet actions in and with respect to Cuba. While they had concluded on this basis that Soviet policy remained fundamentally unaltered, they did not wish to exclude the possibility that Moscow was at least considering a change in this policy. Therefore, in SNIE 85-3-62, they examined not only the Soviet military build-up in Cuba and developments in that build-up which might follow, but also "the nature and implications of

S E C R E T

military assistance which the Soviets could provide Cuba in the event of a major change of policy."

In analyzing the implications of the "current build-up" they pointed out that some of the new weapons could be used for offensive as well as defensive purposes, but that the pattern of aid to that date appeared "clearly designed to strengthen the defenses of the island, thereby protecting the Communist beachhead in the Western Hemisphere and raising the price the U. S. would have to pay to eliminate it by military action." They noted that the military establishment in Cuba still lacked a significant strike capability.

They then examined the possibilities for expansions of the build-up. They noted that the distinction between offensive and defensive weapons had become a major issue and that the Soviets were aware that a case could be made for supplying "defensive" weapons and that the supply of other types would pose a challenge to which the U. S. might forcefully respond. They discussed the various weapons which the Soviets might try to inject into Cuba while still claiming that their purpose was defensive--IL-28 and TU-16 bombers, SS-1 and SS-2 missiles, submarines and destroyers. In this connection, the estimators suggested "a modest number of IL-28's" as a next move in testing U. S. reactions. "Thus," they concluded, "the Soviets may experiment with a number of further steps in the military build-up." The Soviet decision to do so, however, would be strongly influenced by their estimate as to whether they could be introduced without

- 6 -

S E C R E T

①

~~SECRET~~

forceful U. S. intervention.

The estimators next considered the use of Cuba as a Soviet strategic missile base. They pointed out that Soviet planners might see some utility in deploying MRBM's and IRBM's to Cuba and in establishing a submarine base there. Their net judgment, however, was that the Soviets would not make such deployments, in part because such actions would run counter to their policies for the communization of Latin America, but primarily because "they would almost certainly estimate that this could not be done without provoking a dangerous U. S. reaction."

- 7 -

~~SECRET~~

ANNEX M

INTELLIGENCE JUSTIFICATION FOR U-2 OVERFLIGHTS OF CUBA

Information concerning the U-2 mission of 14 October, consisting of:

The Intelligence Justification

A map showing the planned route and the route actually flown

DECLASSIFIED
E.O. 13526, SEC. 3.5
NLK-10-120
By MAD NARA, Date 12/12

A
N
N
E
X
M

USIB-D-41. 5/25
(COMOR-D-24/20)
5 October 1962
Limited Distribution

UNITED STATES INTELLIGENCE BOARD

MEMORANDUM FOR THE UNITED STATES INTELLIGENCE BOARD

SUBJECT: Intelligence Justification for U-2 Overflight of Cuba

The attached COMOR-developed statement of intelligence justification for U-2 overflight of Cuba will be placed on the agenda of the 10 October USIB meeting for consideration and approval of the Board. COMOR-M-105, referenced therein, is available to Board members through their representatives on the COMOR.

(Signed)

JAMES S. LAY, JR.
Executive Secretary

TCS-13708-62

COPY

TOP SECRET IDEALIST

Attachment
USIB-D-41. 5/25
(COMOR-D-24/20)

5 October 1962

MEMORANDUM FOR: United States Intelligence Board

SUBJECT: Intelligence Justification for
U-2 Overflight of Cuba

REFERENCE: COMOR-M-105 (TCS-13368-62)

The attached intelligence justification for U-2 overflight of Cuba is forwarded for consideration and approval of the United States Intelligence Board. This proposal should be considered in conjunction with COMOR-M-105, which summarizes the capabilities of peripheral reconnaissance.

(Signed)

Lowell E. May
Acting Chairman
Committee on Overhead Reconnaissance

Attachment:
Subject Paper

- 2 -

TCS-13708-62

TOP SECRET IDEALIST

COPY

Attachment
USIB-D-41. 5/25
(COMOR-D-24/20)

INTELLIGENCE JUSTIFICATION FOR U-2 OVERFLIGHTS OF CUBA

1. There is now a pressing and continuing need for up-to-date intelligence on the progress of the Soviet arms build-up in Cuba. The very highest levels of the government are dependent upon this intelligence to assist in making policy decisions of immediate and vital concern to the nation. At the present time, this intelligence can best be provided, with sufficient timeliness and broadness of scope, by overflying Cuba with the U-2.

2. The items of most immediate concern are the missile installations springing up all over the island. SA-2 sites are present in various stages of construction, including some sites where available photography shows only the missile hardware present with no actual construction yet under way (e.g., Jiguani suspect SAM site). There are also SSM sites which have been observed on recent coverage of the eastern end of the island and on the Isle of Pines. Two sites on older coverage of Cuba have also been re-evaluated as SSM rather than SAM sites. The absence of coverage of the western end since August 29, coupled with the rate of construction we have observed, means that there may well be many more sites now being built of which we are unaware. Ground observers have in several recent instances, reported sightings of what they believe to be the SS-4 (SHYSTER) MRBM in Cuba. These reports must be confirmed or denied by photo coverage. It is also necessary to know how many KOMAR class PGMG's may be in service.

3. In addition to the missile threat, on which it is so important to obtain late date knowledge, we have confirmed the presence of MIG-21 aircraft in Cuba. Estimates (based on sightings of merchant shipping with crates which may obtain more disassembled MIG-21's) already have been made in figures as high as 36 although we have firm photo confirmation of only one. We have no way of substantiating these estimates at the present time other than through overhead reconnaissance.

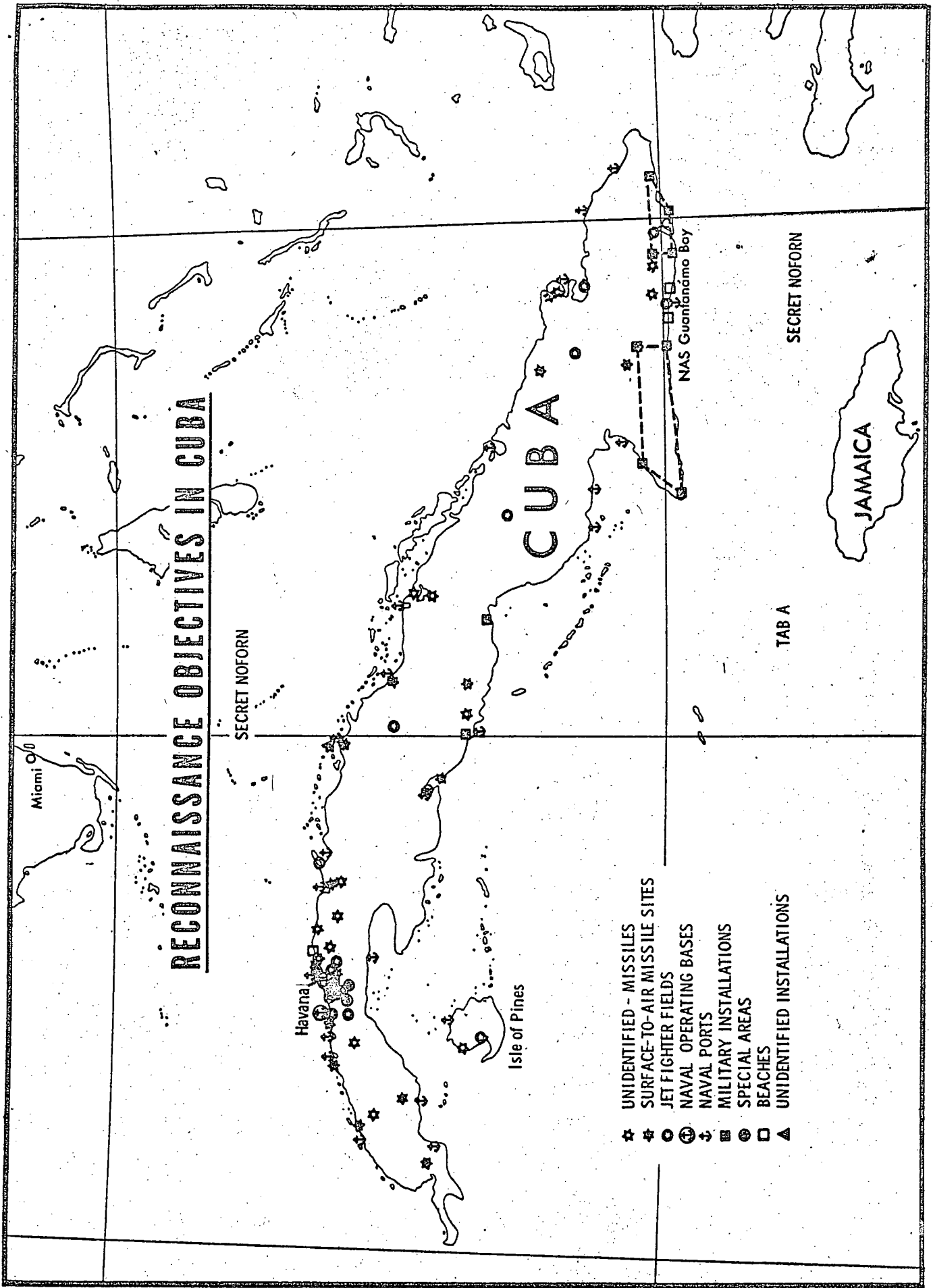
4. Given this extensive build-up of arms, the possibility of U.S. operations in the area cannot be ignored. To prepare for such events, the responsible commanders (in the case of overt military

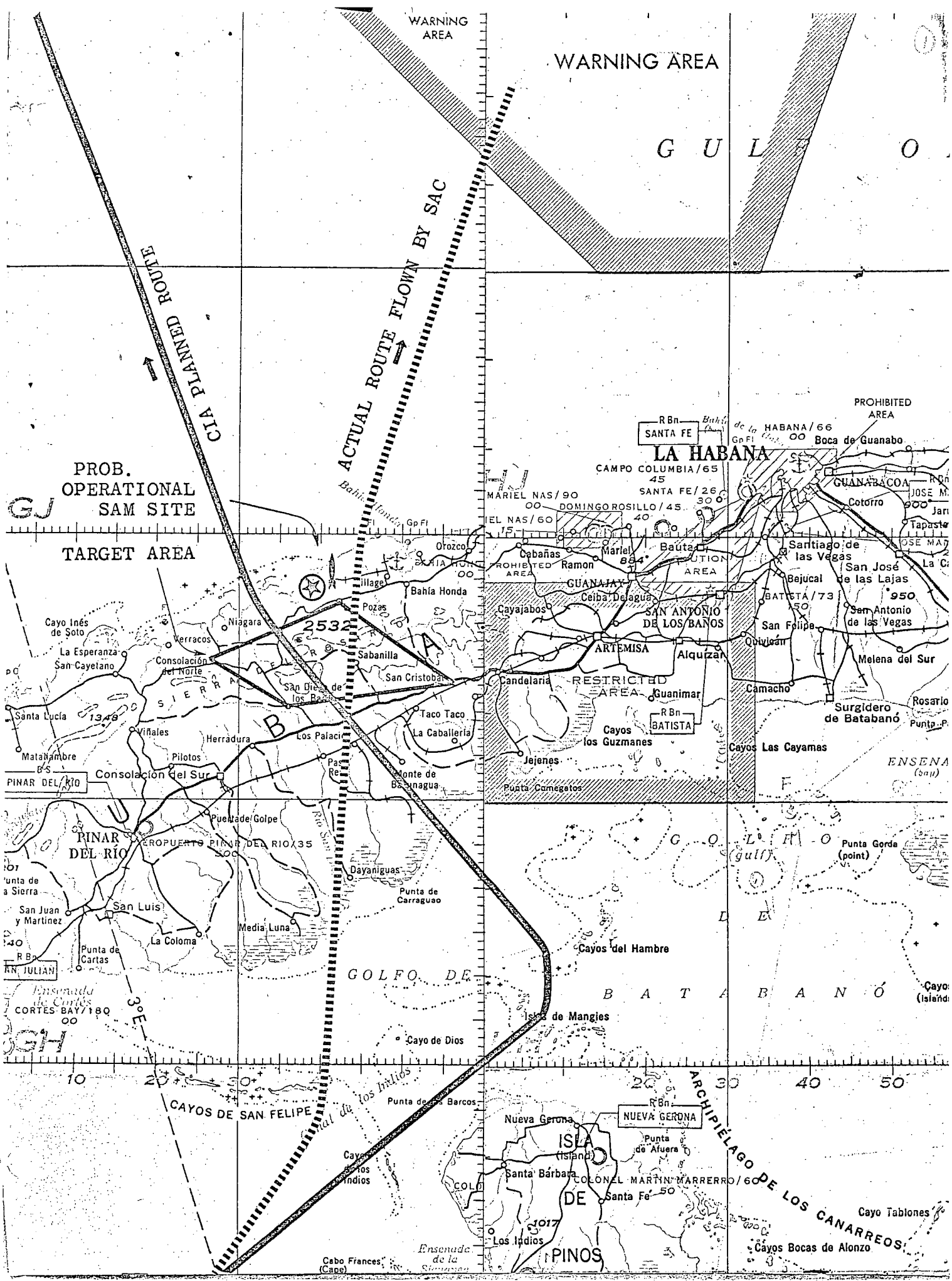
Attachment
USIB-D-41. 5/25
(COMOR-D-24/20)

operations) and organizations (in the case of clandestine or unconventional operations) require up-to-date intelligence on the areas in which they may be working. These requirements are secondary to the requirements outlined in paragraphs 2 and 3 above. But they are nonetheless important and potentially of even greater importance,

5. The requirements stated above have been translated into a list of objectives by the COMOR Working Group. This list is maintained up-to-date on the basis of all-source intelligence and a plot of them as of 1 October is appended as TAB A for information. The schedule of satellite missions approved for the remainder of the year will probably provide some intelligence, but it is not timely enough nor of sufficient resolution to meet our needs. The next mission will not be till mid-November, some 11 weeks after the last good coverage of some areas. FIRE FLY may also prove highly useful in covering specific objectives of limited scope. But the small area coverage obtainable by FIRE FLY makes it less desirable than the U-2. Tactical reconnaissance using FR-101/F8U-1P aircraft may also prove feasible. But this is supplementary to a U-2 program, not a substitute therefor. Tactical reconnaissance can provide detailed photography for technical intelligence purposes, but not the repeated, wide area coverage necessary to cover the present objectives.

6. There is only one presently available way to meet the requirements of the government: frequent and regular U-2 overflights of the island to the extent that primary objectives as shown in TAB A are covered once a month. The COMOR recognizes the increased risk to the aircraft in light of the SA-2 and MIG-21 aircraft present there. But it must be stated that the current need is extremely urgent, and the risk involved should be very thoroughly weighed before this coverage is denied.





S E C R E T

ANNEX O

Correspondence Between Chairman,
President's Foreign Intelligence Advisory Board
and the Director of Central Intelligence
Regarding the Cuban Arms Build-up
(14 April - 14 October 1962)

A
N
N
E
X
O

This annex contains a copy of a letter from the Chairman, President's Foreign Intelligence Advisory Board to the Director of Central Intelligence requesting a review of the intelligence community's activities in regard to the Cuban arms build-up (14 April - 14 October 1962), and the DCI's reply thereto, both dated 14 November 1962.

S E C R E T

COPY

14 November 1962

Memorandum for: Dr. James Killian
Chairman, President's Foreign
Intelligence Advisory Board

This is to let you know that your letter of November 14th asking for a report on the intelligence community's activities during the 12-month period preceding 14 October 1962, specifically in regard to Cuba, has been received and will be discussed at the meeting of the United States Intelligence Board tomorrow. Additionally, I have sent copies of it to Secretary Rusk; Secretary McNamara, Mr. McGeorge Bundy, and the Attorney General for their information.

I think you realize that it is a sizeable task to be fully responsive by the time of your next meeting on December 7th. Although the Central Intelligence Agency is well along toward its final report, the consolidation of this report with those from other members of the intelligence community will require some painstaking and closely-integrated effort.

I will do my best to get my final report to you prior to your next meeting.

John A. McCone
Director

cc: J. Patrick Coyne

①

THE WHITE HOUSE
WASHINGTON
PRESIDENT'S FOREIGN INTELLIGENCE ADVISORY BOARD

62-8368

November 14, 1962

Dear John:

On behalf of the President's Board, I wish to express our appreciation for your submission at our November 9 meeting of the memorandum dated November 7, 1962, which had been prepared within the Central Intelligence Agency on the subject "CIA Handling of the Soviet Build-up in Cuba, 1 July - 16 October 1962."

The memorandum which you supplied, and your comments to the Board, were an instructive contribution to our current review of the intelligence collection and reporting roles performed by the United States intelligence community with respect to the vitally important subject matter involved.

In furtherance of the Board's review it would be helpful if we were supplied with information on all pertinent aspects of the total U. S. foreign intelligence effort which was brought to bear in providing advance information and assessments of the developing ballistic missile capability which was positively confirmed by means of photographic reconnaissance over Cuba on October 14, 1962. Such information will materially assist the Board in its continuing appraisal of our foreign intelligence activities and should facilitate the consideration of measures for the further strengthening of our intelligence system. Accordingly, the Board would like to request a review on an all-source, all-agency basis of the actions taken and results obtained within the intelligence community in providing intelligence coverage, reporting and estimates of the developing build-up during the twelve month period preceding October 14, 1962.

It would be appreciated if a report setting forth the results of the intelligence community's review would include: (a) an identification of the requirements levied on intelligence collection elements of the Government, (b) a resume of the intelligence information obtained from such sources as foreign diplomatic personnel, Cuban refugee interrogations, in-place agent reports, COMINT, and ELINT during the period

referred to above, (c) the scope of distribution given such information to higher authority and laterally within the intelligence community, and (d) the extent to which such information was reflected in reports and assessments provided to policy level officials.

We understand that the Department of Defense is reviewing its own intelligence activities pertaining to the Cuban situation, and this will doubtless be helpful in this matter. If the results of the intelligence community's review could be made available to the Board in time for consideration at its next meeting on December 7, without materially interfering with substantive matters of importance, the Board would thereby be enabled to respond in timely fashion to requests which are before it.

FOR THE BOARD

James R. Killian, Jr.
James R. Killian, Jr.
Chairman

Mr. John McCone
Director of Central
Intelligence

SECRET

ANNEX P

Request for Contributions to
Intelligence Community Review of
Activities during the Cuban Arms Build-up
(14 April - 14 October 1962)

This annex contains a copy of a memorandum dated 16 November 1962 from the Deputy Director of Central Intelligence to the Department of State, Defense Intelligence Agency, and National Security Agency forwarding a format to be followed in the preparation of their agency's contribution to the study of community activities during the Cuban arms build-up (14 April - 14 October 1962). Copies of General Carter's memorandum were also furnished the USIB representatives from AEC and FBI as well as components of CIA participating in the review.

ANNEX P

SECRET

SECRET

16 November 1962

MEMORANDUM FOR: The Director of Intelligence and Research,
Department of State
Director, Defense Intelligence Agency
Director, National Security Agency

REFERENCE : Memorandum for USIB Principals
from the DCI, dated 14 November 1962

1. Pursuant to the discussion at the Executive Session of the United States Intelligence Board meeting on 15 November 1962, I have established a working group in the Central Intelligence Agency under the chairmanship of the Inspector General of CIA to prepare the response to the request by the President's Foreign Intelligence Advisory Board for an all-agency, all-source review of the intelligence activities relating to the Cuban situation.

2. The Director of Intelligence and Research, Department of State; the Director, Defense Intelligence Agency; and the Director, National Security Agency have designated representatives to this group in order to provide necessary support, research, analysis, and other staffing required in the preparation of the response.

3. There is attached for the guidance of the representatives of the several agencies a format to be followed in preparation of their agency's contribution to the study. This format has been coordinated with these representatives.

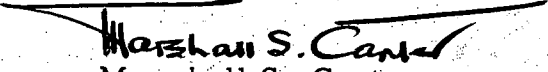
4. Copies of this letter and of the format have also been sent to Chairman, Atomic Energy Commission, and to Director, Federal Bureau of Investigation, together with requests for any data which they may be able to supply to aid the study.

SECRET

GROUP 1
Excluded from automatic
downgrading and
declassification

SECRET

5. Individual agencies' contributions will be submitted to the chairman of the working group not later than close of business 23 November 1962.


Marshall S. Carter
Lieutenant General, USA
Deputy Director of Central Intelligence

Attachment

cc: Director J-2 (Intelligence)
Assistant Chief of Staff for Intelligence, Army
Director, Naval Intelligence
Assistant Chief of Staff, Intelligence, Air Force

- 2 -

SECRET

SECRET

FORMAT FOR CONTRIBUTIONS TO THE INTELLIGENCE COMMUNITY'S
REVIEW OF INTELLIGENCE ACTIVITIES RELATING TO THE CUBAN
ARMS BUILD-UP, 14 APRIL THROUGH 14 OCTOBER 1962

The main headings under which information is desired from
each contributing agency are as follows:

- A. COLLECTION REQUIREMENTS
- B. COLLECTION FACILITIES
- C. INTELLIGENCE INFORMATION--THE SUBSTANCE
- D. INTELLIGENCE INFORMATION--ITS DISSEMINATION
- E. INTELLIGENCE INFORMATION--PROCESSING
- F. THE INTELLIGENCE PRODUCT
- G. USE OF THE INTELLIGENCE PRODUCT
- H. PARTICIPATION IN COMMUNITY COORDINATION

Under these general headings each agency is asked to supply
the following information:

SECRET

6

S E C R E T

A. COLLECTION REQUIREMENTS

1. At the beginning of the period under review, what were the requirements on Cuba and on Soviet Bloc activities with respect to Cuba, as levied upon the agency?

2. At the beginning of the period, what were the agency's own internal requirements for intelligence on Cuba and on Soviet Bloc activities with respect to Cuba? How were these requirements generated?

3. How long had the requirements in 1. and 2., above, been in effect? Had there been any significant recent changes? If so, what?

4. What significant changes in requirements were introduced during the period? If internally produced, how were they generated?

5. How were the requirements in 1., 2., and 4., above, transmitted to the agency's collection facilities? What, if any, requirements were referred to other collecting agencies?

6. What role did the agency play in the generation of community requirements?

S E C R E T

①

SECRET

B. COLLECTION FACILITIES

1. What are the nature and scope of the agency's collection facilities with respect to the Cuban situation? (For example: Cuban or third-country agents or informants in Cuba; legal travelers; Cuban or third-country diplomats; refugees; liaison services; analysis of overt press and radio; COMINT; ELINT; photography -- specify means and available targets.)
2. Please describe any new facilities which were created -- or existing facilities which were expanded or redirected during the period or shortly before -- which contributed significantly to the agency's collection effort.
3. What targets was the agency able to cover and with what frequency and continuity?
4. Within the terms of the agency's mission, what targets was it unable to cover, and why?
5. What, if any, significant changes, either positive or negative, in the agency's coverage capability, took place during the period?
6. What support for collection facilities was required from other agencies? How was it secured from them? Was it timely and effective? What, if anything, was lacking?

SECRET

①

S E C R E T

C. INTELLIGENCE INFORMATION -- THE SUBSTANCE

Please submit the following data on all intelligence information relating to the Cuban arms build-up which was collected by the agency during the period:

1. Abstracts of all raw reports bearing significantly on the build-up.

2. For each such abstract please note:

a. Serial number of report.

b. Date of information.

c. Date of dissemination.

d. Brief source description.

e. Source grade.

f. Content appraisal.

g. To whom disseminated.

3. Please make special note of any such raw reports which the agency considered to be of particular significance at the time of receipt. Also please note any which, though not specially noted at the time of receipt, the light of subsequent events has shown to be of importance.

S E C R E T

S E C R E T

D. INTELLIGENCE INFORMATION -- ITS DISSEMINATION

1. Please provide, in detail, the standard dissemination which applies to most of the agency's reports. When, how, and for what reasons is this dissemination varied?
2. How are reports originating with your agency distributed in the community?
3. How are reports originating outside your agency disseminated within the agency?
4. Please provide a narrative statement on the flow of intelligence information significantly concerned with the arms build-up in Cuba, both within your agency and from your agency to other community elements.
5. Please select a particularly significant report and trace its progress from the time the information was acquired by the ultimate source to the time it reached the hands of the customer.

S E C R E T

①

S E C R E T

E. INTELLIGENCE INFORMATION -- PROCESSING

1. Please discuss the analytical process in the agency with respect to the Cuban arms build-up. Who does the analyzing? What research facilities or technical analytical tools are brought to bear? Does this involve support from other agencies? If so, to what extent? How effective? Any lacks?

2. Do analysts discuss intelligence information with analysts of other agencies? If so, do they do it regularly or only on occasion? Does such discussion facilitate rapid and effective analysis?

3. Please discuss the way the agency uses intelligence information, both its own product and that of other collecting agencies, in the preparation of internal intelligence and estimative publications.

4. To what extent do analysts and estimators discuss intelligence information with personnel engaged in directing collection operations? Do the analysts and estimators know as much about the capabilities of collection facilities as they need to in order to do their job effectively?

5. How is intelligence processed for submission to coordinated community publications? Who prepares such submissions, and what is the administrative mechanism employed? How does it work?

S E C R E T

SECRET

F. THE INTELLIGENCE PRODUCT

1. Please submit the following:

a. Consecutive dated verbatim extracts, dealing with the Cuban arms build-up, from all of the agency's formal intelligence publications during the period.

b. Two copies of each formal agency estimative publication dealing with Cuba during the period. Do not include agency contributions to NIE's or SNIE's.

2. Please describe what other channels, such as oral or written, were used during the build-up to transmit pertinent information to policy-level officials.

SECRET

①

S E C R E T

G. USE OF THE INTELLIGENCE PRODUCT

1. What unilateral operational use did the agency make of intelligence or intelligence information received on the build-up?
2. How was such information or intelligence used by the agency in participation in community meetings (USIB, Special Group, Watch Committee, NRO, others)?
3. How and to what extent did the agency contribute to coordinated action by the community or members thereof (including action by the agency alone, as directed or permitted by the community) as a result of intelligence received during the build-up?
4. Please provide specific instances in which the agency's intelligence product affected US policy or, together with the product of other agencies, contributed to it.

S E C R E T

SECRET

H. PARTICIPATION IN COMMUNITY COORDINATION

1. Other than as stated under G., above, in what community publication panels or committees does the agency participate?
2. What elements of the agency are responsible for such coordination?
3. How do they participate in this coordination?
4. Please give specific examples, including dates and contents, of any items of intelligence presented by the agency which have been withheld from publication, delayed, or significantly altered by the coordination process. If delayed, how long? If altered, in what way?

SECRET